

[unknown] (0661)

Old Neck Cemetery (0664)

Souls Chapel Cemetery (0665)

[unknown] (0674)

Britton's Neck Cemetery (0710)

[unknown] (0714)

Old Ford Cemetery (0729)

[unknown] (0737)

[unknown] (0739)

[unknown] (0745)

Greater Singletary A.M.E. Church Cemetery
(0756)

[unknown] (0783)

St James A.M.E. Cemetery (0791)

Palmer Cemetery (0797)

[unknown] (0811)

[unknown] (0812)

[unknown] (0821)

Weeping Willow Baptist Church Cemetery
(0827)

Baker Cemetery (0829)

house, unidentified (0843)

Reedy Creek Cemetery (0871)

[unknown] (0910)

[unknown] (0962)

Jones-Nichols Cemetery (0982)

[unknown] (0984)

[unknown] (0993)

[unknown] (263)

McCormick Gin/ Longhorn Farm (264)

[unknown] (282)

[unknown] (283)

[unknown] (284)

[unknown] (289)

[unknown] (298)

[unknown] (310)

[unknown] (318)

[unknown] (323)

[unknown] (324)

[unknown] (325)

[unknown] (347)

[unknown] (348)

[unknown] (352)

[unknown] (357)

[unknown] (364)

[unknown] (386)

[unknown] (387)

[unknown] (389.02)

[unknown] (390)

[unknown] (405)

[unknown] (416)

[unknown] (421)

[unknown] (430.01)

Minturn Cotton Gin Company (436)

Minturn Cotton Gin Company (436.02)

Minturn Cotton Gin Company (436.03)

[unknown] (443)

[unknown] (449)

[unknown] (450)

[unknown] (457)

Fork High School (475)

Charles Craft Plant (517)

Charles Craft Plant (517.01)

[unknown] (532)

[unknown] (533)

[unknown] (534)

[unknown] (535)

[unknown] (554)

[unknown] (554.01)

[unknown] (554.02)

[unknown] (554.03)

[unknown] (560)

St. Mary's Cemetery (580)

[unknown] (591)

[unknown] (606)

[unknown] (610)

[unknown] (625)

[unknown] (630)

[unknown] (669)

[unknown] (679)

[unknown] (684)

[unknown] (686)

[unknown] (687)

[unknown] (699)

[unknown] (717)

[unknown] (719)

[unknown] (742)

[unknown] (742.01)

[unknown] (743)

[unknown] (744)

Kemper School (747)

[unknown] (751)

Shiloh United Methodist Church Cemetery
(0752.01)

[unknown] (753)

[unknown] (755.01)

[unknown] (769)

[unknown] (770.08)

[unknown] (770.10)

[unknown] (771)

[unknown] (771.01)

James Hamer House (774)

James Hamer House (774.02)

[unknown] (796.01)

[unknown] (800)

[unknown] (813)

[unknown] (819)

[unknown] (824.01)

[unknown] (824.02)

[unknown] (0933.01)

Miller's United Methodist Church Cemetery
(0977.01)

[unknown] (991)

Dillon Provision Company Inc. (998)

[unknown] (1001)

[unknown] (1007)

[unknown] (1008)

[unknown] (1036)

[unknown] (1040)

[unknown] (1073)

[unknown] (1074)

[unknown] (1079)

Ariel Baptist Church Cemetery (1080)

[unknown] (1081)

[unknown] (1084)

[unknown] (1102)

[unknown] (1134)

[unknown] (1142)

[unknown] (1152)

Mission on Faith Community Church (1183)

[unknown] (1189)

[unknown] (1198)

[unknown] (1226)

[unknown] (1263)

garage (1274)

house, unidentified (1275)

[unknown] (1289)

[unknown] (1304)

[unknown] (1307)

[unknown] (1339)

[unknown] (1342)

[unknown] (1342.01)

[unknown] (1346)

[unknown] (1381)

[unknown] (1384)

outbuilding (1413.01)

Middleton Place Condos (1471)

Heritage Park (1532)

Hawthorne House (1543)

Pinckney Fludd Park (1547)

house, unidentified (1641)

St. Paul AME Church Cemetery (1648.01)

Bell South Building (1912)

commerce Building (1955)

sheds (2350.01)

shed (2353.01)

outbuilding (2413.01)

outbuilding (2424.01)

garage (2434.01)

outbuilding (2440.01)

outbuilding (2460.01)

Unknown (2576)

Unknown (2597.01)

garage (2641.01)

garage (2660.01)

duplex (2725.01)

apartment (2726.01)

Blair, Louis, house (2732)

outbuilding (2789.01)

garage (2802.01)

garage (2808.01)

garage (2822.01)

house, unidentified (2839)

Craft, C. Howard and Merle, house (2883)

Unknown (2979.01)

Unknown (3115)

Hammond Cemetery (3355)

Unknown (3356.01)

Riverside Cemetery (3363)

Elliot Cemetery (3366)

Blanton Cemetery (3372)

Cedar Creek Cemetery (3377)

High Hill Missonary Baptist Church
Cemetery (3390.01)

Unknown (3391)

Mount Olive Baptist Church Cemetery
(3397.02)

Unknown (3417)

Hills Chapel Cemetery (3421)

Unknown (3438)

Unknown (3440)

Unknown (3442)

Unknown (3444)

Buffkin's Cemetery (3456)

Unknown (3460.01)

Green Sea Cemetery (3461)



Campus Bookstore (S10804200003396)



Not Named (S108042001300143)

Not Named (S108042001300185)

Tate Alley Tenant House
(S108042001300205)

None (S108042001300206)

Unknown (S108042001500036)

Unknown (S108042001500072)

Unknown (S108042001500191)

Unknown (S108042002300123)


MATHESON-HOOK-MOORE HOUSE
(S108042002700144)

Unknown (S108042002700178)

Unknown (S108042002700327)

Unknown (S108042002700329)

Unknown (S108042002700330)



Unknown (S108042002700332)



Unknown (S108042002700333)



Unknown (S108042003000118)




Unknown (S108042003000145)



AI Glenn House (S108042003500211)



Brown Town (S108042003600316)




Beneventum Plantation (S108042003700013)



Unknown (S108042003700167)




Unknown (S108042003700168)



Robert Charlton Jones House (S108042004000202)



Old Liberty Hill School (S108042004000206)



Second Presbyterian Church (S108042004000210)

S.C. DEPARTMENT OF ARCHIVES AND HISTORY	
SITE NO.	0011
ADDRESS	1000 N. W. 10th St., Miami, FL 33136
OWNER	Trinity United Methodist Church
DESCRIPTION	Church
DATE	1900-1950
REMARKS	Trinity United Methodist Church, 1000 N. W. 10th St., Miami, FL 33136. This is a photograph of the church building, which is a two-story, brick structure with a prominent steeple. The building is surrounded by a lawn and some trees.

Trinity United Methodist Church (S108042005100351)

S.C. DEPARTMENT OF ARCHIVES AND HISTORY	
SITE NO.	0011
ADDRESS	1000 N. W. 10th St., Miami, FL 33136
OWNER	Bank of Cilo
DESCRIPTION	Bank
DATE	1900-1950
REMARKS	Bank of Cilo, 1000 N. W. 10th St., Miami, FL 33136. This is a photograph of the bank building, which is a two-story, brick structure with a prominent entrance. The building is surrounded by a lawn and some trees.

Bank of Cilo (S108042005100352)

S.C. DEPARTMENT OF ARCHIVES AND HISTORY	
SITE NO.	0011
ADDRESS	1000 N. W. 10th St., Miami, FL 33136
OWNER	Atlantic Coastline Railroad Depot
DESCRIPTION	Depot
DATE	1900-1950
REMARKS	Atlantic Coastline Railroad Depot, 1000 N. W. 10th St., Miami, FL 33136. This is a photograph of the depot building, which is a two-story, brick structure with a prominent entrance. The building is surrounded by a lawn and some trees.

Atlantic Coastline Railroad Depot (S108042005100354)

S.C. DEPARTMENT OF ARCHIVES AND HISTORY	
SITE NO.	0011
ADDRESS	1000 N. W. 10th St., Miami, FL 33136
OWNER	DR JS Wheeler House
DESCRIPTION	House
DATE	1900-1950
REMARKS	DR JS Wheeler House, 1000 N. W. 10th St., Miami, FL 33136. This is a photograph of the house, which is a two-story, brick structure with a prominent entrance. The building is surrounded by a lawn and some trees.

DR JS Wheeler House (S108042005200278)

S.C. DEPARTMENT OF ARCHIVES AND HISTORY	
SITE NO.	0011
ADDRESS	1000 N. W. 10th St., Miami, FL 33136
OWNER	Woodrow Mem Presbyterian
DESCRIPTION	Church
DATE	1900-1950
REMARKS	Woodrow Mem Presbyterian, 1000 N. W. 10th St., Miami, FL 33136. This is a photograph of the church building, which is a two-story, brick structure with a prominent steeple. The building is surrounded by a lawn and some trees.

Woodrow Mem Presbyterian (S108042006200132)

S.C. DEPARTMENT OF ARCHIVES AND HISTORY	
SITE NO.	0011
ADDRESS	1000 N. W. 10th St., Miami, FL 33136
OWNER	Not Named
DESCRIPTION	Building
DATE	1900-1950
REMARKS	Not Named, 1000 N. W. 10th St., Miami, FL 33136. This is a photograph of a building, which is a two-story, brick structure with a prominent entrance. The building is surrounded by a lawn and some trees.

Not Named (S108042006600278)

S.C. DEPARTMENT OF ARCHIVES AND HISTORY	
SITE NO.	0011
ADDRESS	1000 N. W. 10th St., Miami, FL 33136
OWNER	Clarkson House
DESCRIPTION	House
DATE	1900-1950
REMARKS	Clarkson House, 1000 N. W. 10th St., Miami, FL 33136. This is a photograph of the house, which is a two-story, brick structure with a prominent entrance. The building is surrounded by a lawn and some trees.

Clarkson House (S108042006900170)

S.C. DEPARTMENT OF ARCHIVES AND HISTORY	
SITE NO.	0011
ADDRESS	1000 N. W. 10th St., Miami, FL 33136
OWNER	Little Hobcaw
DESCRIPTION	House
DATE	1900-1950
REMARKS	Little Hobcaw, 1000 N. W. 10th St., Miami, FL 33136. This is a photograph of the house, which is a two-story, brick structure with a prominent entrance. The building is surrounded by a lawn and some trees.

Little Hobcaw (S108042006900176)

S.C. DEPARTMENT OF ARCHIVES AND HISTORY	
SITE NO.	0011
ADDRESS	1000 N. W. 10th St., Miami, FL 33136
OWNER	Not Named
DESCRIPTION	Building
DATE	1900-1950
REMARKS	Not Named, 1000 N. W. 10th St., Miami, FL 33136. This is a photograph of a building, which is a two-story, brick structure with a prominent entrance. The building is surrounded by a lawn and some trees.

Not Named (S108042007000060)

S.C. DEPARTMENT OF ARCHIVES AND HISTORY	
SITE NO.	0011
ADDRESS	1000 N. W. 10th St., Miami, FL 33136
OWNER	U.S. Post Office
DESCRIPTION	Post Office
DATE	1900-1950
REMARKS	U.S. Post Office, 1000 N. W. 10th St., Miami, FL 33136. This is a photograph of the post office building, which is a two-story, brick structure with a prominent entrance. The building is surrounded by a lawn and some trees.

U.S. Post Office (S108042007000146)

S.C. DEPARTMENT OF ARCHIVES AND HISTORY	
SITE NO.	0011
ADDRESS	1000 N. W. 10th St., Miami, FL 33136
OWNER	Bath Mill Village-Type A
DESCRIPTION	Village
DATE	1900-1950
REMARKS	Bath Mill Village-Type A, 1000 N. W. 10th St., Miami, FL 33136. This is a photograph of the village, which is a two-story, brick structure with a prominent entrance. The building is surrounded by a lawn and some trees.

Bath Mill Village-Type A (S108042007000181)

S.C. DEPARTMENT OF ARCHIVES AND HISTORY	
SITE NO.	0011
ADDRESS	1000 N. W. 10th St., Miami, FL 33136
OWNER	Clearwater Mill Village- Type 2
DESCRIPTION	Village
DATE	1900-1950
REMARKS	Clearwater Mill Village- Type 2, 1000 N. W. 10th St., Miami, FL 33136. This is a photograph of the village, which is a two-story, brick structure with a prominent entrance. The building is surrounded by a lawn and some trees.

Clearwater Mill Village- Type 2 (S108042007000308)




Efron House and Garage
(S108042007400236)



Aiken Freight Station (S108042007400259)




Municipal Building (S108042007400273)



Aiken County Courthouse
(S108042007500034)



Buchanan Home and Auto Supply
(S108042007500073)



Shuler Building; Williams Grocery
(S108042007500099)



Venning House (S108042007500151)



Beaver Barn Baptist Church and Cemetery
(S108042007500171)



Not Named (S108042007500198)



Prothro-Boatwright-Ergle House
(S108042007500214)



Quattlebaum House (S108042007500222)



Vaucluse Mill House (S108042007500228)



Vaucluse Mill House (S108042007500229)



Mt Ebal Baptist Church (S108042007500303)



Not Named (S108042007600119)



Not Named (S108042007600132)



Corbitt House (S108042007600154)



Salley, Jim, House (S108042007600209)