



Unknown ()



Unknown ()



Unknown ()



Unknown ()



Daniel Ravenel House ()



Unknown ()



Unknown ()



Unknown ()



Old Omar Temple ()



Unknown ()



Unknown ()



Middleton-Pinckney House ()



Unknown ()



John McKee House ()



Unknown ()



Unknown ()



Post Office ()



Joseph Winthrop House ()



Unknown ()



Unknown ()

Cantey, Zachariah, house (0005)

Massy/Doby House (0019)

Murphy, Byrd House (0441)

Pettigrew House (0555)

Chaplin House (025-843)

Daniel Bythewood House (025-890)

Beaufort Arsenal (025-906)

Captain Francis Saltus House (025-977)

Captain Francis Saltus Store (025-979)

[unknown] (025-1389)

Dunn, Mary, Cemetery (176-258)

Edwards House (487-1415)

Middleton Spring House (491-4.02)

Middleton Place Rice Mill (491-4.04)

White Meeting House Cemeter (491-871)

Bear Swamp Baptist Church (604)

"Scotch" Cemetery (1041)

Gage House (1243)

Rock Springs Farm (1412)

[unknown] (1427)

[unknown] (1683)

Smith, Stephen Jr., house (4896)



Hartzell House (S10804200003569)



The Teachage (S10804200003669)

U.S. DEPARTMENT OF ARCHIVES AND HISTORY

FORM NO. 1 (REV. 1-25-60)

NAME: CAMPBELLTOWN, CAMPBELL TOWN, CAMPBELLTOWN, CAMEL TOWN, ETC.

ADDRESS: CAMPBELLTOWN, MISSISSIPPI

STATE: MISSISSIPPI

COUNTY: CLAY

SECTION: 16

TOWNSHIP: 10 N.

RANGE: 10 E.

SECTION CORNER: 16

SECTION AREA: 36 AC.

SECTION NUMBER: 16

SECTION TYPE: 16

SECTION STATUS: 16

SECTION NOTES: 16

SECTION COMMENTS: 16

SECTION REFERENCES: 16

SECTION SOURCES: 16

SECTION AUTHORITY: 16

SECTION DATE: 16

SECTION BY: 16

SECTION CHECKED BY: 16

SECTION APPROVED BY: 16

SECTION REVIEWED BY: 16

SECTION REVISIONS: 16

SECTION HISTORY: 16

SECTION INDEX: 16

SECTION MAP: 16

SECTION PLAN: 16

SECTION DRAWING: 16

SECTION PHOTO: 16

SECTION VIDEO: 16

SECTION AUDIO: 16

SECTION TEXT: 16

SECTION OTHER: 16

Campbelltown, Campbell Town, Campbelltown, Camel town, etc. (S108042001100171)

U.S. DEPARTMENT OF ARCHIVES AND HISTORY

FORM NO. 1 (REV. 1-25-60)

NAME: RICHARDS FAMILY CEMETERY

ADDRESS: RICHARDS FAMILY CEMETERY

STATE: MISSISSIPPI

COUNTY: CLAY

SECTION: 16

TOWNSHIP: 10 N.

RANGE: 10 E.

SECTION CORNER: 16

SECTION AREA: 36 AC.

SECTION NUMBER: 16

SECTION TYPE: 16

SECTION STATUS: 16

SECTION NOTES: 16

SECTION COMMENTS: 16

SECTION REFERENCES: 16

SECTION SOURCES: 16

SECTION AUTHORITY: 16

SECTION DATE: 16

SECTION BY: 16

SECTION CHECKED BY: 16

SECTION APPROVED BY: 16

SECTION REVIEWED BY: 16

SECTION REVISIONS: 16

SECTION HISTORY: 16

SECTION INDEX: 16

SECTION MAP: 16

SECTION PLAN: 16

SECTION DRAWING: 16

SECTION PHOTO: 16

SECTION VIDEO: 16

SECTION AUDIO: 16

SECTION TEXT: 16

SECTION OTHER: 16

Richards Family Cemetery (S108042001200213)

U.S. DEPARTMENT OF ARCHIVES AND HISTORY

FORM NO. 1 (REV. 1-25-60)

NAME: GEORGE McELMURRAY HOUSE

ADDRESS: GEORGE McELMURRAY HOUSE

STATE: MISSISSIPPI

COUNTY: CLAY

SECTION: 16

TOWNSHIP: 10 N.

RANGE: 10 E.

SECTION CORNER: 16

SECTION AREA: 36 AC.

SECTION NUMBER: 16

SECTION TYPE: 16

SECTION STATUS: 16

SECTION NOTES: 16

SECTION COMMENTS: 16

SECTION REFERENCES: 16

SECTION SOURCES: 16

SECTION AUTHORITY: 16

SECTION DATE: 16

SECTION BY: 16

SECTION CHECKED BY: 16

SECTION APPROVED BY: 16

SECTION REVIEWED BY: 16

SECTION REVISIONS: 16

SECTION HISTORY: 16

SECTION INDEX: 16

SECTION MAP: 16

SECTION PLAN: 16

SECTION DRAWING: 16

SECTION PHOTO: 16

SECTION VIDEO: 16

SECTION AUDIO: 16

SECTION TEXT: 16

SECTION OTHER: 16

George McElmurray House (S108042001300025)

U.S. DEPARTMENT OF ARCHIVES AND HISTORY

FORM NO. 1 (REV. 1-25-60)

NAME: LOWTHER HALL

ADDRESS: LOWTHER HALL

STATE: MISSISSIPPI

COUNTY: CLAY

SECTION: 16

TOWNSHIP: 10 N.

RANGE: 10 E.

SECTION CORNER: 16

SECTION AREA: 36 AC.

SECTION NUMBER: 16

SECTION TYPE: 16

SECTION STATUS: 16

SECTION NOTES: 16

SECTION COMMENTS: 16

SECTION REFERENCES: 16

SECTION SOURCES: 16

SECTION AUTHORITY: 16

SECTION DATE: 16

SECTION BY: 16

SECTION CHECKED BY: 16

SECTION APPROVED BY: 16

SECTION REVIEWED BY: 16

SECTION REVISIONS: 16

SECTION HISTORY: 16

SECTION INDEX: 16

SECTION MAP: 16

SECTION PLAN: 16

SECTION DRAWING: 16

SECTION PHOTO: 16

SECTION VIDEO: 16

SECTION AUDIO: 16

SECTION TEXT: 16

SECTION OTHER: 16

Lowther Hall (S108042001400123)



Old Stone Church (S108042001400140)



Unknown (S108042001500077)



Unknown (S108042001600076)



Daniel Hingston Bythwood House (S108042001600089)



Unknown (S108042001600117)



John Mark Verdier House (S108042001600118)



Unknown (S108042001600121)



Means-Bull House (S108042001600124)



Unknown (S108042001600127)



Edgar Fripp Plantation (S108042001600269)



Colonel William Washington House (S108042001700155)



Unknown (S108042001700232)

A handwritten document on a grid form, likely a church record or membership list. The text is dense and mostly illegible due to the handwriting.

Calvary Baptist Church
(S108042002800161)

A handwritten document on a grid form, mostly illegible due to the handwriting.

Unknown (S108042003200349)

A handwritten document on a grid form, mostly illegible due to the handwriting.

Unknown (S108042003300365)

A handwritten document on a grid form, mostly illegible due to the handwriting.

CEDAR GROVE (S108042003400036)

A handwritten document on a grid form, mostly illegible due to the handwriting.

HORN CREEK BAPTIST CHURCH
(S108042003400043)

A handwritten document on a grid form, mostly illegible due to the handwriting.

Chappell House (S108042003500149)

A handwritten document on a grid form, mostly illegible due to the handwriting.

Cork House (S108042003500186)

A handwritten document on a grid form, mostly illegible due to the handwriting.

Cemetery and Ruins, Old Jackson
(S108042003500197)

A handwritten document on a grid form, mostly illegible due to the handwriting.

Unknown (S108042003500226)

A handwritten document on a grid form, mostly illegible due to the handwriting.

Unknown (S108042003500241)

A handwritten document on a grid form, mostly illegible due to the handwriting.

Crowder House (William J.)
(S108042003500266)

A handwritten document on a grid form, mostly illegible due to the handwriting.

ARCADIA PLANTATION
(S108042003700008)

U.S. DEPARTMENT OF AGRICULTURE... BENEVENTUM PLANTATION

Beneventum Plantation (S108042003700013)

U.S. DEPARTMENT OF AGRICULTURE... CHINA GROVE

China Grove (S108042003700022)

U.S. DEPARTMENT OF AGRICULTURE... FRIENDFIELD VILLAGE

Friendfield Village (S108042003700030)

U.S. DEPARTMENT OF AGRICULTURE... KENSINGTON PLANTATION

Kensington Plantation (S108042003700041)

U.S. DEPARTMENT OF AGRICULTURE... LITCHFIELD PLANTATION

Litchfield Plantation (S108042003700044)

U.S. DEPARTMENT OF AGRICULTURE... FRIENDFIELD

Friendfield (S108042003700062)

U.S. DEPARTMENT OF AGRICULTURE... OLD 96 & STAR FORT

OLD 96 & STAR FORT (S108042003700248)

U.S. DEPARTMENT OF AGRICULTURE... BLACK SWAMP CEMETERY

BLACK SWAMP CEMETERY (S108042003800278)

U.S. DEPARTMENT OF AGRICULTURE... WITHERS MEMORIAL CEMETERY

Withers Memorial Cemetery (S108042004000135)

U.S. DEPARTMENT OF AGRICULTURE... COOSAWATCHIE

Coosawatchie (S108042004000153)

U.S. DEPARTMENT OF AGRICULTURE... POCOTALIGO

Pocotaligo (S108042004000155)

U.S. DEPARTMENT OF AGRICULTURE... MCCOY HOUSE

McCoy House (S108042004000181)



S. C. DEPARTMENT OF ARCHIVES AND HISTORY

STATE NO. 1000 COUNTY: Lenoir

ADDRESS: 1000 N. W. 10th St. Greenville, S.C. 29602

CLASSIFICATION: 1000

REMARKS: This property was listed in the 1930 Census as being owned by Massey & Doby.

PROPERTY NO. 1000065

Massey/Doby House (S108042004100065)



S. C. DEPARTMENT OF ARCHIVES AND HISTORY

STATE NO. 1000 COUNTY: Lenoir

ADDRESS: 1000 N. W. 10th St. Greenville, S.C. 29602

CLASSIFICATION: 1000

REMARKS: This property was listed in the 1930 Census as being owned by Olds.

PROPERTY NO. 1000047

Olds Field Church (S108042004700047)



S. C. DEPARTMENT OF ARCHIVES AND HISTORY

STATE NO. 1000 COUNTY: Lenoir


ADDRESS: 1000 N. W. 10th St. Greenville, S.C. 29602

CLASSIFICATION: 1000

REMARKS: This property was listed in the 1930 Census as being owned by Paslay.

PROPERTY NO. 1000051

Paslay House (S108042004700051)



S. C. DEPARTMENT OF ARCHIVES AND HISTORY

STATE NO. 1000 COUNTY: Lenoir


ADDRESS: 1000 N. W. 10th St. Greenville, S.C. 29602

CLASSIFICATION: 1000

REMARKS: This property was listed in the 1930 Census as being owned by Eckley.

PROPERTY NO. 1000005

Eckley House (S108042004800005)



S. C. DEPARTMENT OF ARCHIVES AND HISTORY

STATE NO. 1000 COUNTY: Lenoir


ADDRESS: 1000 N. W. 10th St. Greenville, S.C. 29602

CLASSIFICATION: 1000

REMARKS: This property was listed in the 1930 Census as being owned by Not Named.

PROPERTY NO. 1000010

Not Named (S108042004800101)



S. C. DEPARTMENT OF ARCHIVES AND HISTORY

STATE NO. 1000 COUNTY: Lenoir

ADDRESS: 1000 N. W. 10th St. Greenville, S.C. 29602

CLASSIFICATION: 1000

REMARKS: This property was listed in the 1930 Census as being owned by Bond-Bates-Hartley.

PROPERTY NO. 1000105

Bond-Bates-Hartley-House (S108042004800105)



S. C. DEPARTMENT OF ARCHIVES AND HISTORY

STATE NO. 1000 COUNTY: Lenoir


ADDRESS: 1000 N. W. 10th St. Greenville, S.C. 29602

CLASSIFICATION: 1000

REMARKS: This property was listed in the 1930 Census as being owned by Not Named.

PROPERTY NO. 1000288

Not Named (S108042004800288)



S. C. DEPARTMENT OF ARCHIVES AND HISTORY

STATE NO. 1000 COUNTY: Lenoir

ADDRESS: 1000 N. W. 10th St. Greenville, S.C. 29602

CLASSIFICATION: 1000

REMARKS: This property was listed in the 1930 Census as being owned by Lawrence Corley.

PROPERTY NO. 1000365

Lawrence Corley Cabin (S108042004800365)



S. C. DEPARTMENT OF ARCHIVES AND HISTORY

STATE NO. 1000 COUNTY: Lenoir

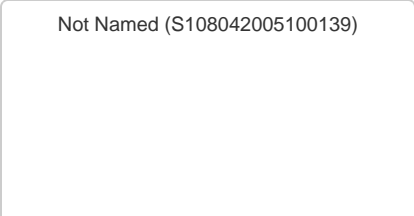
ADDRESS: 1000 N. W. 10th St. Greenville, S.C. 29602

CLASSIFICATION: 1000

REMARKS: This property was listed in the 1930 Census as being owned by Guillebeau.

PROPERTY NO. 1000031

Guillebeau House (S108042005100031)



S. C. DEPARTMENT OF ARCHIVES AND HISTORY

STATE NO. 1000 COUNTY: Lenoir

ADDRESS: 1000 N. W. 10th St. Greenville, S.C. 29602

CLASSIFICATION: 1000

REMARKS: This property was listed in the 1930 Census as being owned by Not Named.

PROPERTY NO. 1000139

Not Named (S108042005100139)



S. C. DEPARTMENT OF ARCHIVES AND HISTORY

STATE NO. 1000 COUNTY: Lenoir

ADDRESS: 1000 N. W. 10th St. Greenville, S.C. 29602

CLASSIFICATION: 1000

REMARKS: This property was listed in the 1930 Census as being owned by Easterling Furniture Company.

PROPERTY NO. 1000276

Easterling Furniture Company (S108042005100276)



S. C. DEPARTMENT OF ARCHIVES AND HISTORY

STATE NO. 1000 COUNTY: Lenoir

ADDRESS: 1000 N. W. 10th St. Greenville, S.C. 29602

CLASSIFICATION: 1000

REMARKS: This property was listed in the 1930 Census as being owned by Paysinger.

PROPERTY NO. 1000126

Paysinger House (S108042005300126)



Koon-Boozer House & Outbuildings
(S108042005300133)



Fike-Sease-Fulmer House
(S108042005300169)



Old Stone Church & Cemetery
(S108042005800124)



Ruff House (S108042005800136)



Old Taylor House (S108042005800213)



Thomas J Gibson House
(S108042006100172)



Bynum-Daniel Cotton Place
(S108042006300106)



Hick's Chappell Plantation House
(S108042006300165)



Robert Johnson House
(S108042006400028)



Oswego Cemetery (S108042006600340)



Greenswamp Plantation
(S108042006600348)



Gage House (S108042006800105)



Ballune Mill (S108042006900155)



Abner Brown House (S108042006900162)



Not Named (S108042006900169)



Roger McGill House (S108042006900182)



Daniel Epps House (S108042006900211)