



Unknown ()



Unknown ()



Unknown ()



Unknown ()



Unknown ()



S.C. Society Hall ()



Unknown ()

unidentified house (0212)

Word-Humphries-Childress House (0568)

Coker Spring (03_0004)

Davis Cottage (03_1841)

Battery Plantation Outbuilding (025-549)

[unknown] (025-1227)

Fuller Hermitage Plantation Outbuilding
(025-1405)

Fuller Hermitage Plantation Outbuilding
(025-1405)

[unknown] (025-1409)

Williman Island Causeway (120-189)

Cypress Campground Tabernac (429-2)

St. George Cemetery (440-759)

[unknown] (453)

Old House Graveyard (487-1416)

[unknown] (523-492)

Green Point Plantation Ricefields (551-289)

Nieuport Plantation Ricefields (551-291.01)

Bear Swamp Baptist Church (604)

Jacob Green Plantation (1124.00)

McDowell, house (1223)

Hardy Plantation (1314)

Chesnut Cemetery (1718)



St. Peter's Catholic Church
(S108042000003465)



Shed (S108042000003607)



Coker Spring (S108042001100030)



Blank (S108042001100097)



72-A, 75 TAYLOR, 81, 82 Church St.
(S108042001100161)



77 TAYLOR, 78, 79 CO CANAL
(S108042001100163)



Burnettown Cemetery (S108042001200078)

U.S. DEPARTMENT OF ARCHIVES AND RECORDS

DATE: 11/15/2011 10:48 AM

NAME: Talata Baptist Church & Cemetery

ADDRESS: 1000 N. 10th St., Box 100, Talata, NC 28786

STATE: NC

CITY: Talata

COUNTY: Wayne

ZIP: 28786

PH: 704/885-1234

FX: 704/885-1234

WWW: www.talatabaptist.org

DESCRIPTION: Talata Baptist Church & Cemetery, Church Bldg. 1, Talata, NC. This is a record of the church building and cemetery. The church was founded in 1850 and is a member of the Southern Baptist Convention. The cemetery is located on the same property and contains the remains of many of the church's members.

ADDITIONAL INFO: This record is a copy of the church's membership list and cemetery records. It was provided to the National Archives and Records Administration as part of a donation by the church's pastor.

RECORD ID: S108042001300064

Talata Baptist Church & Cemetery (S108042001300064)

U.S. DEPARTMENT OF ARCHIVES AND RECORDS

DATE: 11/15/2011 10:48 AM

NAME: Not Named

ADDRESS: [Redacted]

STATE: NC

CITY: [Redacted]

COUNTY: [Redacted]

ZIP: [Redacted]

PH: [Redacted]

FX: [Redacted]

WWW: [Redacted]

DESCRIPTION: [Redacted]

ADDITIONAL INFO: [Redacted]

RECORD ID: S108042001300133

Not Named (S108042001300133)

U.S. DEPARTMENT OF ARCHIVES AND RECORDS

DATE: 11/15/2011 10:48 AM

NAME: Not Named

ADDRESS: [Redacted]

STATE: NC

CITY: [Redacted]

COUNTY: [Redacted]

ZIP: [Redacted]

PH: [Redacted]

FX: [Redacted]

WWW: [Redacted]

DESCRIPTION: [Redacted]

ADDITIONAL INFO: [Redacted]

RECORD ID: S108042001300187

Not Named (S108042001300187)

U.S. DEPARTMENT OF ARCHIVES AND RECORDS

DATE: 11/15/2011 10:48 AM

NAME: Not Named

ADDRESS: [Redacted]

STATE: NC

CITY: [Redacted]

COUNTY: [Redacted]

ZIP: [Redacted]

PH: [Redacted]

FX: [Redacted]

WWW: [Redacted]

DESCRIPTION: [Redacted]

ADDITIONAL INFO: [Redacted]

RECORD ID: S108042001300192

Not Named (S108042001300192)

U.S. DEPARTMENT OF ARCHIVES AND RECORDS

DATE: 11/15/2011 10:48 AM

NAME: Poliakoff House

ADDRESS: [Redacted]

STATE: NC

CITY: [Redacted]

COUNTY: [Redacted]

ZIP: [Redacted]

PH: [Redacted]

FX: [Redacted]

WWW: [Redacted]

DESCRIPTION: [Redacted]

ADDITIONAL INFO: [Redacted]

RECORD ID: S108042001400020

Poliakoff House (S108042001400020)

U.S. DEPARTMENT OF ARCHIVES AND RECORDS

DATE: 11/15/2011 10:48 AM

NAME: Unknown

ADDRESS: [Redacted]

STATE: NC

CITY: [Redacted]

COUNTY: [Redacted]

ZIP: [Redacted]

PH: [Redacted]

FX: [Redacted]

WWW: [Redacted]

DESCRIPTION: [Redacted]

ADDITIONAL INFO: [Redacted]

RECORD ID: S108042001600076

Unknown (S108042001600076)

U.S. DEPARTMENT OF ARCHIVES AND RECORDS

DATE: 11/15/2011 10:48 AM

NAME: Edgar Fripp Plantation

ADDRESS: [Redacted]

STATE: NC

CITY: [Redacted]

COUNTY: [Redacted]

ZIP: [Redacted]

PH: [Redacted]

FX: [Redacted]

WWW: [Redacted]

DESCRIPTION: [Redacted]

ADDITIONAL INFO: [Redacted]

RECORD ID: S108042001600269

Edgar Fripp Plantation (S108042001600269)

U.S. DEPARTMENT OF ARCHIVES AND RECORDS

DATE: 11/15/2011 10:48 AM

NAME: Presqu'ile

ADDRESS: [Redacted]

STATE: NC

CITY: [Redacted]

COUNTY: [Redacted]

ZIP: [Redacted]

PH: [Redacted]

FX: [Redacted]

WWW: [Redacted]

DESCRIPTION: [Redacted]

ADDITIONAL INFO: [Redacted]

RECORD ID: S108042001700001

Presqu'ile (S108042001700001)

U.S. DEPARTMENT OF ARCHIVES AND RECORDS

DATE: 11/15/2011 10:48 AM

NAME: Unknown

ADDRESS: [Redacted]

STATE: NC

CITY: [Redacted]

COUNTY: [Redacted]

ZIP: [Redacted]

PH: [Redacted]

FX: [Redacted]

WWW: [Redacted]

DESCRIPTION: [Redacted]

ADDITIONAL INFO: [Redacted]

RECORD ID: S108042001700037

Unknown (S108042001700037)

U.S. DEPARTMENT OF ARCHIVES AND RECORDS

DATE: 11/15/2011 10:48 AM

NAME: Colonel William Washington House

ADDRESS: [Redacted]

STATE: NC

CITY: [Redacted]

COUNTY: [Redacted]

ZIP: [Redacted]

PH: [Redacted]

FX: [Redacted]

WWW: [Redacted]

DESCRIPTION: [Redacted]

ADDITIONAL INFO: [Redacted]

RECORD ID: S108042001700155

Colonel William Washington House (S108042001700155)

U.S. DEPARTMENT OF ARCHIVES AND RECORDS

DATE: 11/15/2011 10:48 AM

NAME: Jonathan Lucas House

ADDRESS: [Redacted]

STATE: NC

CITY: [Redacted]

COUNTY: [Redacted]

ZIP: [Redacted]

PH: [Redacted]

FX: [Redacted]

WWW: [Redacted]

DESCRIPTION: [Redacted]

ADDITIONAL INFO: [Redacted]

RECORD ID: S108042001700276

Jonathan Lucas House (S108042001700276)

U.S. DEPARTMENT OF ARCHIVES AND RECORDS

DATE: 11/15/2011 10:48 AM

NAME: Jonathan Lucas, Jr. House

ADDRESS: [Redacted]

STATE: NC

CITY: [Redacted]

COUNTY: [Redacted]

ZIP: [Redacted]

PH: [Redacted]

FX: [Redacted]

WWW: [Redacted]

DESCRIPTION: [Redacted]

ADDITIONAL INFO: [Redacted]

RECORD ID: S108042001700277

Jonathan Lucas, Jr. House (S108042001700277)



Unknown (S108042001900174)



Unknown (S108042001900273)



The Sword Gates House
(S108042002000058)




Unknown (S108042002100060)




Unknown (S108042002100169)




Unknown (S108042002700060)




Unknown (S108042002700086)




Unknown (S108042002700102)




Unknown (S108042002700103)



Unknown (S108042002700104)



Unknown (S108042002700105)



Unknown (S108042002700109)

Unknown (S108042002700112)

Unknown (S108042002700118)

CHARLIE MANGUM HOUSE
(S108042002700249)

TOM SPENCER HOUSE
(S108042002700288)

The Bluff Plantation (S108042002800175)

Unknown (S108042003300068)

Unknown (S108042003300365)


Unknown (S108042003500226)

Crowder House (William J.)
(S108042003500266)


Colvin-Dickey House (S108042003600001)

POST-ELLERBE HOUSE
(S108042003600333)

Beneventum Plantation
(S108042003700013)



Unknown (S108042003700042)



Ramsay Grove (S108042003700055)




Campbell Mill & Hiller's House (S108042003700082)



Bruce House (S108042003700236)




OLD 96 & STAR FORT (S108042003700248)



Pocatigo (S108042004000155)




The Grange Hall (S108042004000200)



Liberty Hill Historic District (S108042004000203)




Liberty Hill Post Office (S108042004000205)



James Miller House (S108042004200154)



The Beeks-Balentine House (S108042004600312)



Olds Field Church (S108042004700047)



The Reedy River Electric CO (S108042004700059)



Jake Frick House (S108042004800186)



Dr DM Crosson House (S108042004800221)



Ransom Shull House (S108042004800401)



Durham House (S108042005100081)



Ellerbe House (S108042005100277)



Not Named (S108042005100297)



Not Named (S108042005100306)



Calhoun (S108042005100350)



Herring-Jones-Calhoun House (S108042005100358)



McLaurin House (S108042005100359)



Hamiter Log Cabin (S108042005200032)



Koon-Boozler House & Outbuildings
(S108042005300133)



Lyles House Barn (S108042005400133)



Not Named (S108042005500028)



Not Named (S108042005600237)



The Rocks Plantation (S108042005700089)



Not Named (S108042005700313)



Old Kelly Mill House (S108042005800088)



Not Named (S108042005800092)



Stewart House (S108042005800111)



Ruff House (S108042005800136)



Old Taylor House (S108042005800213)



Zion Episcopal Church Parsonage
(S108042006300098)



Julia Clarkson House (S108042006300119)



Rainey Webber House (S108042006300120)



Gracey Adams Davis House (S108042006300171)



Goodwill Plantation (S108042006300193)



ML Lawrence House (S108042006600343)



Chapel and Tomb of Nathalie Delage Sumter (S108042006700010)



Oakland (S108042006700013)



Ballune Mill (S108042006900155)



Burrows Hall Ice House (S108042006900167)



Spate House (S108042006900193)



8 College St (S108042007000041)



Herndon House (S108042007000084)

U.S. DEPARTMENT OF AGRICULTURE
 OFFICE OF THE SECRETARY
 OFFICE OF COMMUNITY DEVELOPMENT
 OFFICE OF THE ASSISTANT SECRETARY FOR COMMUNITY DEVELOPMENT
 OFFICE OF THE ASSISTANT SECRETARY FOR COMMUNITY DEVELOPMENT
 OFFICE OF THE ASSISTANT SECRETARY FOR COMMUNITY DEVELOPMENT
 OFFICE OF THE ASSISTANT SECRETARY FOR COMMUNITY DEVELOPMENT
 OFFICE OF THE ASSISTANT SECRETARY FOR COMMUNITY DEVELOPMENT
 OFFICE OF THE ASSISTANT SECRETARY FOR COMMUNITY DEVELOPMENT
 OFFICE OF THE ASSISTANT SECRETARY FOR COMMUNITY DEVELOPMENT

110 East Liberty Street
 (S108042007000115)