



Unknown ()



Unknown ()



Unknown ()



Unknown ()



Unknown ()



Blacklock House ()



Unknown ()



Bethel Methodist Church ()



Unknown ()



Unknown ()



Unknown ()



Unknown ()



Unknown ()



Unknown ()



Unknown ()



Unknown ()



Unknown ()



Unknown ()



Unknown ()



Unknown ()



Unknown ()



Brownlee-Kennedy House ()

Thomas-Murchison, English, house (0013)

Dr. Barton House (0212)

unidentified house (0212)

Six Mile Creek Cemetery (Old) (0317)

James Miller House (0373)

Shiloh Presbyterian Church Cemetery (0425)

Word-Humphries-Childress House (0568)

Coker Spring (03_0004)

Battery Plantation Outbuilding (025-549)

[unknown] (025-770)

Henry Farmer House (025-822)

Miles Brewton Sams House (025-941)

Fripp House? Garden Wall (025-972)

Frederick Fraser House (025-1017)

William Elliot House (025-1112)

John A. Cuthbert House (025-1153)

Robert Means House (025-1154)

Charles Edward Leverett House (025-1190)

Edward Barnwell House (025-1223)

[unknown] (025-1227)

Fuller Hermitage Plantation Outbuilding
(025-1405)

Fuller Hermitage Plantation Outbuilding
(025-1405)

[unknown] (025-1409)

Williman Island Causeway (120-189)

Cypress Campground Tabernac (429-2)

Cypress Methodist Chur. Cem (429-2.02)

St. George Cemetery (440-759)

Coffin Point Plantation (442-011)

Seaside Plantation/Fripp Plantation (445-048)

Tombee Plantation (445-054)

[unknown] (453)

Old House Graveyard (487-1416)

[unknown] (523-492)

Green Point Plantation Ricefields (551-289)

Nieuport Plantation Ricefields (551-291.01)

Bear Swamp Baptist Church (604)

[unknown] (1023)

Jacob Green Plantation (1124.00)

McDowell, house (1223)

Fair, William Home (1324)

Chesnut Cemetery (1718)

Hagood-Muller house (4863.00)

ruinous house, unidentified (4891)



Caston-Hurt-Craft House
(S108042000003598)



Shed (S108042000003607)



Chancellor Inglis House
(S108042000003682)

Coker Spring (S108042001100030)

Blank (S108042001100097)

72-A, 75 TAYLOR, 81, 82 Church St.
(S108042001100161)

77 TAYLOR,78,79ICO CANAL
(S108042001100163)

U.S. DEPARTMENT OF ARCHIVES AND HISTORY

FILE NO: S108042001100171

NAME: Campbelltown, Campbell Town, Campbelltown, Camel town, etc.

ADDRESS: 1000 ...

DESCRIPTION: ...

Campbelltown, Campbell Town, Campbelltown, Camel town, etc. (S108042001100171)

U.S. DEPARTMENT OF ARCHIVES AND HISTORY

FILE NO: S108042001200078

NAME: Burnettown Cemetery

ADDRESS: ...

DESCRIPTION: ...

Burnettown Cemetery (S108042001200078)

U.S. DEPARTMENT OF ARCHIVES AND HISTORY

FILE NO: S108042001200159

NAME: Zubly Cemetery

ADDRESS: ...

DESCRIPTION: ...

Zubly Cemetery (S108042001200159)

U.S. DEPARTMENT OF ARCHIVES AND HISTORY

FILE NO: S108042001200169

NAME: Ardis House

ADDRESS: ...

DESCRIPTION: ...

Ardis House (S108042001200169)

U.S. DEPARTMENT OF ARCHIVES AND HISTORY

FILE NO: S108042001200214

NAME: Panton/Bush Cemetery & Mill Site

ADDRESS: ...

DESCRIPTION: ...

Panton/Bush Cemetery & Mill Site (S108042001200214)

U.S. DEPARTMENT OF ARCHIVES AND HISTORY

FILE NO: S108042001300064

NAME: Talatha Baptist Church & Cemetery

ADDRESS: ...

DESCRIPTION: ...

Talatha Baptist Church & Cemetery (S108042001300064)

U.S. DEPARTMENT OF ARCHIVES AND HISTORY

FILE NO: S108042001300133

NAME: Not Named

ADDRESS: ...

DESCRIPTION: ...

Not Named (S108042001300133)

U.S. DEPARTMENT OF ARCHIVES AND HISTORY

FILE NO: S108042001300187

NAME: Not Named

ADDRESS: ...

DESCRIPTION: ...

Not Named (S108042001300187)

U.S. DEPARTMENT OF ARCHIVES AND HISTORY

FILE NO: S108042001300192

NAME: Not Named

ADDRESS: ...

DESCRIPTION: ...

Not Named (S108042001300192)

U.S. DEPARTMENT OF ARCHIVES AND HISTORY

FILE NO: S108042001400020

NAME: Poliakoff House

ADDRESS: ...

DESCRIPTION: ...

Poliakoff House (S108042001400020)

U.S. DEPARTMENT OF ARCHIVES AND HISTORY

FILE NO: S108042001400140

NAME: Old Stone Church

ADDRESS: ...

DESCRIPTION: ...

Old Stone Church (S108042001400140)

U.S. DEPARTMENT OF ARCHIVES AND HISTORY

FILE NO: S108042001500077

NAME: Unknown

ADDRESS: ...

DESCRIPTION: ...

Unknown (S108042001500077)

U.S. DEPARTMENT OF INTERIOR AND GEOPHYSICAL SURVEY
 OFFICE OF LAND MANAGEMENT
 1015 N. GARDEN AVENUE
 DENVER, COLORADO 80202-7244
 (303) 837-1800
 FAX (303) 837-3447
 WWW.BLM.GOV

Unknown (S108042001500242)

U.S. DEPARTMENT OF INTERIOR AND GEOPHYSICAL SURVEY
 OFFICE OF LAND MANAGEMENT
 1015 N. GARDEN AVENUE
 DENVER, COLORADO 80202-7244
 (303) 837-1800
 FAX (303) 837-3447
 WWW.BLM.GOV

Unknown (S108042001600076)

U.S. DEPARTMENT OF INTERIOR AND GEOPHYSICAL SURVEY
 OFFICE OF LAND MANAGEMENT
 1015 N. GARDEN AVENUE
 DENVER, COLORADO 80202-7244
 (303) 837-1800
 FAX (303) 837-3447
 WWW.BLM.GOV

Unknown (S108042001600100)

U.S. DEPARTMENT OF INTERIOR AND GEOPHYSICAL SURVEY
 OFFICE OF LAND MANAGEMENT
 1015 N. GARDEN AVENUE
 DENVER, COLORADO 80202-7244
 (303) 837-1800
 FAX (303) 837-3447
 WWW.BLM.GOV

The Rectory, St. Helena's Episcopal Church
 (S108042001600102)

U.S. DEPARTMENT OF INTERIOR AND GEOPHYSICAL SURVEY
 OFFICE OF LAND MANAGEMENT
 1015 N. GARDEN AVENUE
 DENVER, COLORADO 80202-7244
 (303) 837-1800
 FAX (303) 837-3447
 WWW.BLM.GOV

Tombee Plantation (S108042001600263)

U.S. DEPARTMENT OF INTERIOR AND GEOPHYSICAL SURVEY
 OFFICE OF LAND MANAGEMENT
 1015 N. GARDEN AVENUE
 DENVER, COLORADO 80202-7244
 (303) 837-1800
 FAX (303) 837-3447
 WWW.BLM.GOV

Edgar Fripp Plantation (S108042001600269)

U.S. DEPARTMENT OF INTERIOR AND GEOPHYSICAL SURVEY
 OFFICE OF LAND MANAGEMENT
 1015 N. GARDEN AVENUE
 DENVER, COLORADO 80202-7244
 (303) 837-1800
 FAX (303) 837-3447
 WWW.BLM.GOV

Ulmer-Summers House
 (S108042001600283)

U.S. DEPARTMENT OF INTERIOR AND GEOPHYSICAL SURVEY
 OFFICE OF LAND MANAGEMENT
 1015 N. GARDEN AVENUE
 DENVER, COLORADO 80202-7244
 (303) 837-1800
 FAX (303) 837-3447
 WWW.BLM.GOV

Oakland Plantation (S108042001600292)

U.S. DEPARTMENT OF INTERIOR AND GEOPHYSICAL SURVEY
 OFFICE OF LAND MANAGEMENT
 1015 N. GARDEN AVENUE
 DENVER, COLORADO 80202-7244
 (303) 837-1800
 FAX (303) 837-3447
 WWW.BLM.GOV

Unknown (S108042001700037)

U.S. DEPARTMENT OF INTERIOR AND GEOPHYSICAL SURVEY
 OFFICE OF LAND MANAGEMENT
 1015 N. GARDEN AVENUE
 DENVER, COLORADO 80202-7244
 (303) 837-1800
 FAX (303) 837-3447
 WWW.BLM.GOV


Colonel William Washington House
 (S108042001700155)

U.S. DEPARTMENT OF INTERIOR AND GEOPHYSICAL SURVEY
 OFFICE OF LAND MANAGEMENT
 1015 N. GARDEN AVENUE
 DENVER, COLORADO 80202-7244
 (303) 837-1800
 FAX (303) 837-3447
 WWW.BLM.GOV

William Blacklock House
 (S108042001700161)

U.S. DEPARTMENT OF INTERIOR AND GEOPHYSICAL SURVEY
 OFFICE OF LAND MANAGEMENT
 1015 N. GARDEN AVENUE
 DENVER, COLORADO 80202-7244
 (303) 837-1800
 FAX (303) 837-3447
 WWW.BLM.GOV

Gov. John Rutledge House
 (S108042001700241)



Unknown (S108042002700104)




Unknown (S108042002700105)



Unknown (S108042002700109)




Unknown (S108042002700112)




Unknown (S108042002700118)



CHANDELLOR INGLIS HOUSE
(S108042002700135)



WANNAMAKER HOUSE
(S108042002700151)




CHARLIE MANGUM HOUSE
(S108042002700249)



TOM SPENCER HOUSE
(S108042002700288)




The Bluff Plantation (S108042002800175)



JOHN K. McIVER HOUSE
(S108042003100292)



Unknown (S108042003300068)




Unknown (S108042003300365)




Elmwood (S108042003400040)



Turner-Mobley House (S108042003400108)



John Hood Cabin (S108042003400321)



Unknown (S108042003500110)




High Point (S108042003500154)




Unknown (S108042003500226)




Goodlett-Free-Thompson House & Barn (S108042003500247)



Crowder House (William J.) (S108042003500266)




Colvin-Dickey House (S108042003600001)



Brown Town (S108042003600316)




POST-ELLERBE HOUSE (S108042003600333)



Ballentine-Cohen-Shealy-Slocum House
(S108042004800175)



Jake Frick House (S108042004800186)



Long-Timberlake House
(S108042004800190)



Dr DM Crosson House
(S108042004800221)



Not Named (S108042004800288)



Not Named (S108042004800331)




Ransom Shull House (S108042004800401)



Bull-Mcintosh House (S108042005000290)




Not Named (S108042005100017)



Ellerbe House (S108042005100277)



Not Named (S108042005100297)



Not Named (S108042005100306)

A historical document from the U.S. Department of Records and Reports, dated 1870. It contains a table with columns for 'NAME', 'AGE', 'SEX', 'OCCUPATION', 'RELIGION', 'EDUCATION', 'MARRIAGE', 'CHILDREN', 'PROPERTY', and 'REMARKS'. The document is filled with handwritten entries.

Calhoun (S108042005100350)

A historical document from the U.S. Department of Records and Reports, dated 1870. It contains a table with columns for 'NAME', 'AGE', 'SEX', 'OCCUPATION', 'RELIGION', 'EDUCATION', 'MARRIAGE', 'CHILDREN', 'PROPERTY', and 'REMARKS'. The document is filled with handwritten entries.

Herring-Jones-Calhoun House
(S108042005100358)

A historical document from the U.S. Department of Records and Reports, dated 1870. It contains a table with columns for 'NAME', 'AGE', 'SEX', 'OCCUPATION', 'RELIGION', 'EDUCATION', 'MARRIAGE', 'CHILDREN', 'PROPERTY', and 'REMARKS'. The document is filled with handwritten entries.

McLaurin House (S108042005100359)

A historical document from the U.S. Department of Records and Reports, dated 1870. It contains a table with columns for 'NAME', 'AGE', 'SEX', 'OCCUPATION', 'RELIGION', 'EDUCATION', 'MARRIAGE', 'CHILDREN', 'PROPERTY', and 'REMARKS'. The document is filled with handwritten entries.

Hamiter Log Cabin (S108042005200032)

A historical document from the U.S. Department of Records and Reports, dated 1870. It contains a table with columns for 'NAME', 'AGE', 'SEX', 'OCCUPATION', 'RELIGION', 'EDUCATION', 'MARRIAGE', 'CHILDREN', 'PROPERTY', and 'REMARKS'. The document is filled with handwritten entries.

Mollihon (S108042005300081)

A historical document from the U.S. Department of Records and Reports, dated 1870. It contains a table with columns for 'NAME', 'AGE', 'SEX', 'OCCUPATION', 'RELIGION', 'EDUCATION', 'MARRIAGE', 'CHILDREN', 'PROPERTY', and 'REMARKS'. The document is filled with handwritten entries.

Unknown (newberry Farmhouse)
(S108042005300086)

A historical document from the U.S. Department of Records and Reports, dated 1870. It contains a table with columns for 'NAME', 'AGE', 'SEX', 'OCCUPATION', 'RELIGION', 'EDUCATION', 'MARRIAGE', 'CHILDREN', 'PROPERTY', and 'REMARKS'. The document is filled with handwritten entries.

Hezzie Jackson House
(S108042005300088)

A historical document from the U.S. Department of Records and Reports, dated 1870. It contains a table with columns for 'NAME', 'AGE', 'SEX', 'OCCUPATION', 'RELIGION', 'EDUCATION', 'MARRIAGE', 'CHILDREN', 'PROPERTY', and 'REMARKS'. The document is filled with handwritten entries.

Ed Werts House (S108042005300099)

A historical document from the U.S. Department of Records and Reports, dated 1870. It contains a table with columns for 'NAME', 'AGE', 'SEX', 'OCCUPATION', 'RELIGION', 'EDUCATION', 'MARRIAGE', 'CHILDREN', 'PROPERTY', and 'REMARKS'. The document is filled with handwritten entries.

Sam Werts House (S108042005300113)

A historical document from the U.S. Department of Records and Reports, dated 1870. It contains a table with columns for 'NAME', 'AGE', 'SEX', 'OCCUPATION', 'RELIGION', 'EDUCATION', 'MARRIAGE', 'CHILDREN', 'PROPERTY', and 'REMARKS'. The document is filled with handwritten entries.

Coppock House (S108042005300124)

A historical document from the U.S. Department of Records and Reports, dated 1870. It contains a table with columns for 'NAME', 'AGE', 'SEX', 'OCCUPATION', 'RELIGION', 'EDUCATION', 'MARRIAGE', 'CHILDREN', 'PROPERTY', and 'REMARKS'. The document is filled with handwritten entries.

Hunter-Turner House (S108042005300132)

A historical document from the U.S. Department of Records and Reports, dated 1870. It contains a table with columns for 'NAME', 'AGE', 'SEX', 'OCCUPATION', 'RELIGION', 'EDUCATION', 'MARRIAGE', 'CHILDREN', 'PROPERTY', and 'REMARKS'. The document is filled with handwritten entries.

Koon-Boozler House & Outbuildings
(S108042005300133)



John Stockman House (S108042005300151)



Not Named (S108042005300184)



Hipp-Setzler Home (S108042005300187)



Floyd-Satterwhite House (S108042005400023)



Johnston Log House (S108042005400024)



Lyles House Barn (S108042005400133)



Not Named (S108042005500028)



Not Named (S108042005600237)



Not Named (S108042005700313)



Old Kelly Mill House (S108042005800088)



Not Named (S108042005800092)



Stewart House (S108042005800111)



Ruff House (S108042005800136)



Old Taylor House (S108042005800213)



Zion Episcopal Church Parsonage
(S108042006300098)



John Singleton Overseer's House
(S108042006300103)



Julia Clarkson House (S108042006300119)



Rainey Webber House
(S108042006300120)



Able-Lever House (S108042006300149)



JJ Lever House (S108042006300155)



Gracey Adams Davis House
(S108042006300171)



William Stack House (S108042006300189)



Goodwill Plantation (S108042006300193)



George Lester House (S108042006400029)



ML Lawrence House (S108042006600343)



Chapel and Tomb of Nathalie Delage Sumter (S108042006700010)



Oakland (S108042006700013)



Ballune Mill (S108042006900155)



Burrows Hall Ice House (S108042006900167)



Not Named (S108042006900179)



William McFadden House (S108042006900181)



Spate House (S108042006900193)



Flagler-Chandler House (S108042006900212)



8 College St (S108042007000041)



Herndon House (S108042007000084)



110 East Liberty Street (S108042007000115)

