



72-A, 75 TAYLOR, 81, 82 Church St.
(S108042001100161)



73, 74,75 TAYTOR & 90 CHURCH
(S108042001100162)



77 TAYLOR,78,79ICO CANAL
(S108042001100163)



ST. JOHN'S METHODIST CHURCH
(S108042001100164)



Graniteville Historic District
(S108042001100166)



GRANITEVILLE CANAL & HARDWARE
(S108042001100167)



GRANITEVILLE MILL (S108042001100168)



Graniteville Academy (S108042001100169)



5-18,22-33 GREGG STREET
(S108042001100170)



Big Creek Church (S108042001400155)



Unknown (S108042001600081)



Unknown (S108042001600082)

U.S. DEPARTMENT OF INTERIOR
BUREAU OF LAND MANAGEMENT
OFFICE OF THE ASSISTANT SECRETARY
FOR LAND AND SOIL CONSERVATION
WASHINGTON, D.C. 20250

STATE OF NORTH CAROLINA
COUNTY OF WASHINGTON
TOWNSHIP OF ...

SECTION ...

ACRES ...

...

Old Barnwell House (S108042001600083)

U.S. DEPARTMENT OF INTERIOR
BUREAU OF LAND MANAGEMENT
OFFICE OF THE ASSISTANT SECRETARY
FOR LAND AND SOIL CONSERVATION
WASHINGTON, D.C. 20250

STATE OF NORTH CAROLINA
COUNTY OF ...

SECTION ...

ACRES ...

...

Unknown (S108042001600084)

U.S. DEPARTMENT OF INTERIOR
BUREAU OF LAND MANAGEMENT
OFFICE OF THE ASSISTANT SECRETARY
FOR LAND AND SOIL CONSERVATION
WASHINGTON, D.C. 20250

STATE OF NORTH CAROLINA
COUNTY OF ...

SECTION ...

ACRES ...

...

USC-Beaufort (S108042001600087)

U.S. DEPARTMENT OF INTERIOR
BUREAU OF LAND MANAGEMENT
OFFICE OF THE ASSISTANT SECRETARY
FOR LAND AND SOIL CONSERVATION
WASHINGTON, D.C. 20250

STATE OF NORTH CAROLINA
COUNTY OF ...

SECTION ...

ACRES ...

...

Unknown (S108042001600090)

U.S. DEPARTMENT OF INTERIOR
BUREAU OF LAND MANAGEMENT
OFFICE OF THE ASSISTANT SECRETARY
FOR LAND AND SOIL CONSERVATION
WASHINGTON, D.C. 20250

STATE OF NORTH CAROLINA
COUNTY OF ...

SECTION ...

ACRES ...

...

Harry's or John Cross (S108042001600092)

U.S. DEPARTMENT OF INTERIOR
BUREAU OF LAND MANAGEMENT
OFFICE OF THE ASSISTANT SECRETARY
FOR LAND AND SOIL CONSERVATION
WASHINGTON, D.C. 20250

STATE OF NORTH CAROLINA
COUNTY OF ...

SECTION ...

ACRES ...

...

John A. Cuthbert House
(S108042001600094)

U.S. DEPARTMENT OF INTERIOR
BUREAU OF LAND MANAGEMENT
OFFICE OF THE ASSISTANT SECRETARY
FOR LAND AND SOIL CONSERVATION
WASHINGTON, D.C. 20250

STATE OF NORTH CAROLINA
COUNTY OF ...

SECTION ...

ACRES ...

...

"Pretty Penny" (S108042001600096)

U.S. DEPARTMENT OF INTERIOR
BUREAU OF LAND MANAGEMENT
OFFICE OF THE ASSISTANT SECRETARY
FOR LAND AND SOIL CONSERVATION
WASHINGTON, D.C. 20250

STATE OF NORTH CAROLINA
COUNTY OF ...

SECTION ...

ACRES ...

...

Unknown (S108042001600097)

U.S. DEPARTMENT OF INTERIOR
BUREAU OF LAND MANAGEMENT
OFFICE OF THE ASSISTANT SECRETARY
FOR LAND AND SOIL CONSERVATION
WASHINGTON, D.C. 20250

STATE OF NORTH CAROLINA
COUNTY OF ...

SECTION ...

ACRES ...

...

Unknown (S108042001600100)

U.S. DEPARTMENT OF INTERIOR
BUREAU OF LAND MANAGEMENT
OFFICE OF THE ASSISTANT SECRETARY
FOR LAND AND SOIL CONSERVATION
WASHINGTON, D.C. 20250

STATE OF NORTH CAROLINA
COUNTY OF ...

SECTION ...

ACRES ...

...

315 Federal Street (S108042001600101)

U.S. DEPARTMENT OF INTERIOR
BUREAU OF LAND MANAGEMENT
OFFICE OF THE ASSISTANT SECRETARY
FOR LAND AND SOIL CONSERVATION
WASHINGTON, D.C. 20250

STATE OF NORTH CAROLINA
COUNTY OF ...

SECTION ...

ACRES ...

...

Unknown (S108042001600103)

U.S. DEPARTMENT OF INTERIOR
BUREAU OF LAND MANAGEMENT
OFFICE OF THE ASSISTANT SECRETARY
FOR LAND AND SOIL CONSERVATION
WASHINGTON, D.C. 20250

STATE OF NORTH CAROLINA
COUNTY OF ...

SECTION ...

ACRES ...

...

Tidal Holm (S108042001600106)

Tidewater (S108042001600107)

Paul Hamilton House (S108042001600109)

Unknown (S108042001600110)

Unknown (S108042001600111)

Riverview (S108042001600114)

Johnson-Parker House (S108042001600115)

The Castle (S108042001600116)

John Mark Verdier House (S108042001600118)

Unknown (S108042001600119)

Unknown (S108042001600120)

The Little Tai (S108042001600122)

Means House (S108042001600123)

U.S. DEPARTMENT OF INTERIOR
BUREAU OF LAND MANAGEMENT
OFFICE OF THE ASSISTANT SECRETARY
FOR LAND AND SOIL CONSERVATION
WASHINGTON, D.C. 20250

DATE: 10/15/1998
TO: [REDACTED]
FROM: [REDACTED]
SUBJECT: [REDACTED]

Means-Bull House (S108042001600124)

U.S. DEPARTMENT OF INTERIOR
BUREAU OF LAND MANAGEMENT
OFFICE OF THE ASSISTANT SECRETARY
FOR LAND AND SOIL CONSERVATION
WASHINGTON, D.C. 20250

DATE: 10/15/1998
TO: [REDACTED]
FROM: [REDACTED]
SUBJECT: [REDACTED]

Unknown (S108042001600126)

U.S. DEPARTMENT OF INTERIOR
BUREAU OF LAND MANAGEMENT
OFFICE OF THE ASSISTANT SECRETARY
FOR LAND AND SOIL CONSERVATION
WASHINGTON, D.C. 20250

DATE: 10/15/1998
TO: [REDACTED]
FROM: [REDACTED]
SUBJECT: [REDACTED]

"Petit Point" (S108042001600130)

U.S. DEPARTMENT OF INTERIOR
BUREAU OF LAND MANAGEMENT
OFFICE OF THE ASSISTANT SECRETARY
FOR LAND AND SOIL CONSERVATION
WASHINGTON, D.C. 20250

DATE: 10/15/1998
TO: [REDACTED]
FROM: [REDACTED]
SUBJECT: [REDACTED]

Unknown (S108042001600131)

U.S. DEPARTMENT OF INTERIOR
BUREAU OF LAND MANAGEMENT
OFFICE OF THE ASSISTANT SECRETARY
FOR LAND AND SOIL CONSERVATION
WASHINGTON, D.C. 20250

DATE: 10/15/1998
TO: [REDACTED]
FROM: [REDACTED]
SUBJECT: [REDACTED]

Unknown (S108042001600134)

U.S. DEPARTMENT OF INTERIOR
BUREAU OF LAND MANAGEMENT
OFFICE OF THE ASSISTANT SECRETARY
FOR LAND AND SOIL CONSERVATION
WASHINGTON, D.C. 20250

DATE: 10/15/1998
TO: [REDACTED]
FROM: [REDACTED]
SUBJECT: [REDACTED]

Croft House (S108042001600135)

U.S. DEPARTMENT OF INTERIOR
BUREAU OF LAND MANAGEMENT
OFFICE OF THE ASSISTANT SECRETARY
FOR LAND AND SOIL CONSERVATION
WASHINGTON, D.C. 20250

DATE: 10/15/1998
TO: [REDACTED]
FROM: [REDACTED]
SUBJECT: [REDACTED]

Unknown (S108042001600137)

U.S. DEPARTMENT OF INTERIOR
BUREAU OF LAND MANAGEMENT
OFFICE OF THE ASSISTANT SECRETARY
FOR LAND AND SOIL CONSERVATION
WASHINGTON, D.C. 20250

DATE: 10/15/1998
TO: [REDACTED]
FROM: [REDACTED]
SUBJECT: [REDACTED]

Unknown (S108042001600139)

U.S. DEPARTMENT OF INTERIOR
BUREAU OF LAND MANAGEMENT
OFFICE OF THE ASSISTANT SECRETARY
FOR LAND AND SOIL CONSERVATION
WASHINGTON, D.C. 20250

DATE: 10/15/1998
TO: [REDACTED]
FROM: [REDACTED]
SUBJECT: [REDACTED]

John Joyner Smith House
(S108042001600142)

U.S. DEPARTMENT OF INTERIOR
BUREAU OF LAND MANAGEMENT
OFFICE OF THE ASSISTANT SECRETARY
FOR LAND AND SOIL CONSERVATION
WASHINGTON, D.C. 20250

DATE: 10/15/1998
TO: [REDACTED]
FROM: [REDACTED]
SUBJECT: [REDACTED]

George Mosse Stoney House
(S108042001600143)

U.S. DEPARTMENT OF INTERIOR
BUREAU OF LAND MANAGEMENT
OFFICE OF THE ASSISTANT SECRETARY
FOR LAND AND SOIL CONSERVATION
WASHINGTON, D.C. 20250

DATE: 10/15/1998
TO: [REDACTED]
FROM: [REDACTED]
SUBJECT: [REDACTED]

Thomas Fuller House (S108042001600144)

U.S. DEPARTMENT OF INTERIOR
BUREAU OF LAND MANAGEMENT
OFFICE OF THE ASSISTANT SECRETARY
FOR LAND AND SOIL CONSERVATION
WASHINGTON, D.C. 20250

DATE: 10/15/1998
TO: [REDACTED]
FROM: [REDACTED]
SUBJECT: [REDACTED]

Unknown (S108042001600146)



Unknown (S108042001600147)



Trescot House (S108042001600149)



Victorian Row (S108042001600150)



Unknown (S108042001600151)



Unknown (S108042001600152)



Unknown (S108042001600153)



Marshlands (S108042001600154)



Jernigan House (S108042001600270)



Governor Thomas Bennett House (S108042001700169)



Jonathan Lucas House (S108042001700276)




Governor William Aiken House (S108042001900097)




Beth Elohim Synagogue (S108042001900131)




SC Railroad Carpenter & Car Shops
(S10804200200083)




Lowndes Grove (S108042002100227)



The Grove Plantation (S108042002300210)



J.R. HAYNESWORTH HOUSE
(S108042002800094)




Manning Library (S108042002800120)



Burke Bros. Store (S108042002800160)




Curtis House (S108042002800165)




Unknown (S108042002800182)




Sauls House (S108042002800200)




Seaboard Coastline Railroad
(S108042002800201)



Trinity Methodist Church
(S108042002800206)



W. H. Varn House (S108042002800207)



TRINITY CHURCH (S108042003100297)



WELSH NECK BAPTIST PARSONAGE (S108042003100298)



WILSON HOUSE (S108042003100299)




APPLEBY'S METHODIST CHURCH (S108042003300001)



MANSFIELD PLANTATION (S108042003700045)



John H. Goodwin House (S108042003700088)



WOODSIDE PLANTATION (S108042003800262)




GARNETT HOUSE (S108042003800267)




BELMONT PLANTATION (S108042003800268)



Unknown (S108042003800269)



Terminal for Waccamaw Line of Steamers (S108042003900116)



A. DAVID ALTMAN HOUSE (S108042004000116)

SITE NO.	PROPERTY NAME	COUNTY	STATE
118042004000117	EDWARD L. BEATY HOUSE	CLATSOP	OR
OWNER NAME	EDWARD L. BEATY	CITY	SEASIDE
ADDRESS	1000 1/2 AVENUE	STATE	OR
CLASSIFICATION	RESIDENTIAL	APPLICABLE ZONING	RES-1
PERMITTED USE	RESIDENTIAL	PERMITTED USE	RESIDENTIAL
PROPOSED USE	RESIDENTIAL	PROPOSED USE	RESIDENTIAL
REMARKS	REPLACEMENT OF EXISTING HOUSE		

Edward L. Beaty House
(S108042004000117)

SITE NO.	PROPERTY NAME	COUNTY	STATE
118042004000118	BELL HOUSE	CLATSOP	OR
OWNER NAME	BELL HOUSE	CITY	SEASIDE
ADDRESS	1000 1/2 AVENUE	STATE	OR
CLASSIFICATION	RESIDENTIAL	APPLICABLE ZONING	RES-1
PERMITTED USE	RESIDENTIAL	PERMITTED USE	RESIDENTIAL
PROPOSED USE	RESIDENTIAL	PROPOSED USE	RESIDENTIAL
REMARKS	REPLACEMENT OF EXISTING HOUSE		

Bell House (S108042004000118)

SITE NO.	PROPERTY NAME	COUNTY	STATE
118042004000119	BOUNDARY HOUSE SITE	CLATSOP	OR
OWNER NAME	BOUNDARY HOUSE SITE	CITY	SEASIDE
ADDRESS	1000 1/2 AVENUE	STATE	OR
CLASSIFICATION	RESIDENTIAL	APPLICABLE ZONING	RES-1
PERMITTED USE	RESIDENTIAL	PERMITTED USE	RESIDENTIAL
PROPOSED USE	RESIDENTIAL	PROPOSED USE	RESIDENTIAL
REMARKS	REPLACEMENT OF EXISTING HOUSE		

Boundary House Site (S108042004000119)

SITE NO.	PROPERTY NAME	COUNTY	STATE
118042004000120	BUCK CEMETERY	CLATSOP	OR
OWNER NAME	BUCK CEMETERY	CITY	SEASIDE
ADDRESS	1000 1/2 AVENUE	STATE	OR
CLASSIFICATION	RESIDENTIAL	APPLICABLE ZONING	RES-1
PERMITTED USE	RESIDENTIAL	PERMITTED USE	RESIDENTIAL
PROPOSED USE	RESIDENTIAL	PROPOSED USE	RESIDENTIAL
REMARKS	REPLACEMENT OF EXISTING HOUSE		

Buck cemetery (S108042004000120)

SITE NO.	PROPERTY NAME	COUNTY	STATE
118042004000121	HENRY BUCK HOMEPLACE	CLATSOP	OR
OWNER NAME	HENRY BUCK HOMEPLACE	CITY	SEASIDE
ADDRESS	1000 1/2 AVENUE	STATE	OR
CLASSIFICATION	RESIDENTIAL	APPLICABLE ZONING	RES-1
PERMITTED USE	RESIDENTIAL	PERMITTED USE	RESIDENTIAL
PROPOSED USE	RESIDENTIAL	PROPOSED USE	RESIDENTIAL
REMARKS	REPLACEMENT OF EXISTING HOUSE		

Henry Buck Homeplace
(S108042004000121)

SITE NO.	PROPERTY NAME	COUNTY	STATE
118042004000122	BUCKSPORT BARN	CLATSOP	OR
OWNER NAME	BUCKSPORT BARN	CITY	SEASIDE
ADDRESS	1000 1/2 AVENUE	STATE	OR
CLASSIFICATION	RESIDENTIAL	APPLICABLE ZONING	RES-1
PERMITTED USE	RESIDENTIAL	PERMITTED USE	RESIDENTIAL
PROPOSED USE	RESIDENTIAL	PROPOSED USE	RESIDENTIAL
REMARKS	REPLACEMENT OF EXISTING HOUSE		

Bucksport Barn (S108042004000122)

SITE NO.	PROPERTY NAME	COUNTY	STATE
118042004000123	CHARLES DUSENBURY HOUSE	CLATSOP	OR
OWNER NAME	CHARLES DUSENBURY HOUSE	CITY	SEASIDE
ADDRESS	1000 1/2 AVENUE	STATE	OR
CLASSIFICATION	RESIDENTIAL	APPLICABLE ZONING	RES-1
PERMITTED USE	RESIDENTIAL	PERMITTED USE	RESIDENTIAL
PROPOSED USE	RESIDENTIAL	PROPOSED USE	RESIDENTIAL
REMARKS	REPLACEMENT OF EXISTING HOUSE		

CHARLES DUSENBURY HOUSE
(S108042004000123)

SITE NO.	PROPERTY NAME	COUNTY	STATE
118042004000124	W.F. HENDRICK HOUSE	CLATSOP	OR
OWNER NAME	W.F. HENDRICK HOUSE	CITY	SEASIDE
ADDRESS	1000 1/2 AVENUE	STATE	OR
CLASSIFICATION	RESIDENTIAL	APPLICABLE ZONING	RES-1
PERMITTED USE	RESIDENTIAL	PERMITTED USE	RESIDENTIAL
PROPOSED USE	RESIDENTIAL	PROPOSED USE	RESIDENTIAL
REMARKS	REPLACEMENT OF EXISTING HOUSE		

W.F. Hendrick House (S108042004000124)

SITE NO.	PROPERTY NAME	COUNTY	STATE
118042004000125	LITTLE RIVER UNITED METHODIST CHURCH	CLATSOP	OR
OWNER NAME	LITTLE RIVER UNITED METHODIST CHURCH	CITY	SEASIDE
ADDRESS	1000 1/2 AVENUE	STATE	OR
CLASSIFICATION	RESIDENTIAL	APPLICABLE ZONING	RES-1
PERMITTED USE	RESIDENTIAL	PERMITTED USE	RESIDENTIAL
PROPOSED USE	RESIDENTIAL	PROPOSED USE	RESIDENTIAL
REMARKS	REPLACEMENT OF EXISTING HOUSE		

Little River United Methodist Church
(S108042004000125)

SITE NO.	PROPERTY NAME	COUNTY	STATE
118042004000126	PEE DEE PRIMITIVE BAPTIST CHURCH	CLATSOP	OR
OWNER NAME	PEE DEE PRIMITIVE BAPTIST CHURCH	CITY	SEASIDE
ADDRESS	1000 1/2 AVENUE	STATE	OR
CLASSIFICATION	RESIDENTIAL	APPLICABLE ZONING	RES-1
PERMITTED USE	RESIDENTIAL	PERMITTED USE	RESIDENTIAL
PROPOSED USE	RESIDENTIAL	PROPOSED USE	RESIDENTIAL
REMARKS	REPLACEMENT OF EXISTING HOUSE		

Pee Dee Primitive Baptist Church
(S108042004000126)

SITE NO.	PROPERTY NAME	COUNTY	STATE
118042004000127	RANDALL-VEREEN HOUSE	CLATSOP	OR
OWNER NAME	RANDALL-VEREEN HOUSE	CITY	SEASIDE
ADDRESS	1000 1/2 AVENUE	STATE	OR
CLASSIFICATION	RESIDENTIAL	APPLICABLE ZONING	RES-1
PERMITTED USE	RESIDENTIAL	PERMITTED USE	RESIDENTIAL
PROPOSED USE	RESIDENTIAL	PROPOSED USE	RESIDENTIAL
REMARKS	REPLACEMENT OF EXISTING HOUSE		

Randall-Vereen House
(S108042004000127)

SITE NO.	PROPERTY NAME	COUNTY	STATE
118042004000128	RURAL STORE & TOBACCO BARN	CLATSOP	OR
OWNER NAME	RURAL STORE & TOBACCO BARN	CITY	SEASIDE
ADDRESS	1000 1/2 AVENUE	STATE	OR
CLASSIFICATION	RESIDENTIAL	APPLICABLE ZONING	RES-1
PERMITTED USE	RESIDENTIAL	PERMITTED USE	RESIDENTIAL
PROPOSED USE	RESIDENTIAL	PROPOSED USE	RESIDENTIAL
REMARKS	REPLACEMENT OF EXISTING HOUSE		

RURAL STORE & TOBACCO BARN
(S108042004000128)



Singleton Swash and Myrtle Beach S Salt Works (S108042004000129)



SOCASTEE ACADEMY SITE (S108042004000130)



Socastee United Methodist Church (S108042004000131)



Sarvis Thompson House (S108042004000132)



VEREEN CEMETERY (S108042004000133)



Waccamaw Presbyterian Church (S108042004000134)



Withers Memorial Cemetery (S108042004000135)



ZION CHURCH (S108042004000136)



Terminal for Waccamaw Line of Steamers (S108042004000137)



Euhaw Baptist Church (S108042004000138)



Jasper County Courthouse (S108042004000140)



Church of the Holy Trinity (S108042004000146)

S.I. DEPARTMENT OF ARCHIVES AND HISTORY	
SITE NO.	1474
SURVEY NAME	Coosawatchie
CONTRACT NO.	1474
ADVISOR	U.S. DEPT. OF AGRICULTURE
DATE	1908
DESCRIPTION	Remains of a plantation house, including a large brick chimney, a stone foundation, and a small structure. The site is located on a hillside overlooking the Coos Bay estuary.
LOCATION	Coos Bay, Oregon
PLANTING	None
REMARKS	See notes on page 1474-1.
PREPARED BY	W. H. HARRIS
CHECKED BY	W. H. HARRIS
APPROVED BY	W. H. HARRIS

Honey Hill Battle Site (S108042004000147)

S.I. DEPARTMENT OF ARCHIVES AND HISTORY	
SITE NO.	1475
SURVEY NAME	Unknown
CONTRACT NO.	1475
ADVISOR	U.S. DEPT. OF AGRICULTURE
DATE	1908
DESCRIPTION	Remains of a plantation house, including a large brick chimney, a stone foundation, and a small structure. The site is located on a hillside overlooking the Coos Bay estuary.
LOCATION	Coos Bay, Oregon
PLANTING	None
REMARKS	See notes on page 1475-1.
PREPARED BY	W. H. HARRIS
CHECKED BY	W. H. HARRIS
APPROVED BY	W. H. HARRIS

Unknown (S108042004000148)

S.I. DEPARTMENT OF ARCHIVES AND HISTORY	
SITE NO.	1476
SURVEY NAME	Old House
CONTRACT NO.	1476
ADVISOR	U.S. DEPT. OF AGRICULTURE
DATE	1908
DESCRIPTION	Remains of a plantation house, including a large brick chimney, a stone foundation, and a small structure. The site is located on a hillside overlooking the Coos Bay estuary.
LOCATION	Coos Bay, Oregon
PLANTING	None
REMARKS	See notes on page 1476-1.
PREPARED BY	W. H. HARRIS
CHECKED BY	W. H. HARRIS
APPROVED BY	W. H. HARRIS

Old House (S108042004000149)

S.I. DEPARTMENT OF ARCHIVES AND HISTORY	
SITE NO.	1477
SURVEY NAME	White Hall Plantation
CONTRACT NO.	1477
ADVISOR	U.S. DEPT. OF AGRICULTURE
DATE	1908
DESCRIPTION	Remains of a plantation house, including a large brick chimney, a stone foundation, and a small structure. The site is located on a hillside overlooking the Coos Bay estuary.
LOCATION	Coos Bay, Oregon
PLANTING	None
REMARKS	See notes on page 1477-1.
PREPARED BY	W. H. HARRIS
CHECKED BY	W. H. HARRIS
APPROVED BY	W. H. HARRIS

White Hall Plantation (S108042004000150)

S.I. DEPARTMENT OF ARCHIVES AND HISTORY	
SITE NO.	1478
SURVEY NAME	Coosawatchie
CONTRACT NO.	1478
ADVISOR	U.S. DEPT. OF AGRICULTURE
DATE	1908
DESCRIPTION	Remains of a plantation house, including a large brick chimney, a stone foundation, and a small structure. The site is located on a hillside overlooking the Coos Bay estuary.
LOCATION	Coos Bay, Oregon
PLANTING	None
REMARKS	See notes on page 1478-1.
PREPARED BY	W. H. HARRIS
CHECKED BY	W. H. HARRIS
APPROVED BY	W. H. HARRIS

Coosawatchie (S108042004000153)

S.I. DEPARTMENT OF ARCHIVES AND HISTORY	
SITE NO.	1479
SURVEY NAME	Pocotaligo
CONTRACT NO.	1479
ADVISOR	U.S. DEPT. OF AGRICULTURE
DATE	1908
DESCRIPTION	Remains of a plantation house, including a large brick chimney, a stone foundation, and a small structure. The site is located on a hillside overlooking the Coos Bay estuary.
LOCATION	Coos Bay, Oregon
PLANTING	None
REMARKS	See notes on page 1479-1.
PREPARED BY	W. H. HARRIS
CHECKED BY	W. H. HARRIS
APPROVED BY	W. H. HARRIS

Pocotaligo (S108042004000155)

S.I. DEPARTMENT OF ARCHIVES AND HISTORY	
SITE NO.	1480
SURVEY NAME	David Thomas Freeman House
CONTRACT NO.	1480
ADVISOR	U.S. DEPT. OF AGRICULTURE
DATE	1908
DESCRIPTION	Remains of a plantation house, including a large brick chimney, a stone foundation, and a small structure. The site is located on a hillside overlooking the Coos Bay estuary.
LOCATION	Coos Bay, Oregon
PLANTING	None
REMARKS	See notes on page 1480-1.
PREPARED BY	W. H. HARRIS
CHECKED BY	W. H. HARRIS
APPROVED BY	W. H. HARRIS

David Thomas Freeman House (S108042004000156)

S.I. DEPARTMENT OF ARCHIVES AND HISTORY	
SITE NO.	1481
SURVEY NAME	Gillisonville & remains of Town Square
CONTRACT NO.	1481
ADVISOR	U.S. DEPT. OF AGRICULTURE
DATE	1908
DESCRIPTION	Remains of a plantation house, including a large brick chimney, a stone foundation, and a small structure. The site is located on a hillside overlooking the Coos Bay estuary.
LOCATION	Coos Bay, Oregon
PLANTING	None
REMARKS	See notes on page 1481-1.
PREPARED BY	W. H. HARRIS
CHECKED BY	W. H. HARRIS
APPROVED BY	W. H. HARRIS

Gillisonville & remains of Town Square (S108042004000157)

S.I. DEPARTMENT OF ARCHIVES AND HISTORY	
SITE NO.	1482
SURVEY NAME	Unknown
CONTRACT NO.	1482
ADVISOR	U.S. DEPT. OF AGRICULTURE
DATE	1908
DESCRIPTION	Remains of a plantation house, including a large brick chimney, a stone foundation, and a small structure. The site is located on a hillside overlooking the Coos Bay estuary.
LOCATION	Coos Bay, Oregon
PLANTING	None
REMARKS	See notes on page 1482-1.
PREPARED BY	W. H. HARRIS
CHECKED BY	W. H. HARRIS
APPROVED BY	W. H. HARRIS

Unknown (S108042004000158)

S.I. DEPARTMENT OF ARCHIVES AND HISTORY	
SITE NO.	1483
SURVEY NAME	Davant Plantation
CONTRACT NO.	1483
ADVISOR	U.S. DEPT. OF AGRICULTURE
DATE	1908
DESCRIPTION	Remains of a plantation house, including a large brick chimney, a stone foundation, and a small structure. The site is located on a hillside overlooking the Coos Bay estuary.
LOCATION	Coos Bay, Oregon
PLANTING	None
REMARKS	See notes on page 1483-1.
PREPARED BY	W. H. HARRIS
CHECKED BY	W. H. HARRIS
APPROVED BY	W. H. HARRIS

Davant Plantation (S108042004000160)

S.I. DEPARTMENT OF ARCHIVES AND HISTORY	
SITE NO.	1484
SURVEY NAME	Robertville Baptist Church
CONTRACT NO.	1484
ADVISOR	U.S. DEPT. OF AGRICULTURE
DATE	1908
DESCRIPTION	Remains of a plantation house, including a large brick chimney, a stone foundation, and a small structure. The site is located on a hillside overlooking the Coos Bay estuary.
LOCATION	Coos Bay, Oregon
PLANTING	None
REMARKS	See notes on page 1484-1.
PREPARED BY	W. H. HARRIS
CHECKED BY	W. H. HARRIS
APPROVED BY	W. H. HARRIS

Robertville Baptist Church (S108042004000161)

S.I. DEPARTMENT OF ARCHIVES AND HISTORY	
SITE NO.	1485
SURVEY NAME	Pineland Club
CONTRACT NO.	1485
ADVISOR	U.S. DEPT. OF AGRICULTURE
DATE	1908
DESCRIPTION	Remains of a plantation house, including a large brick chimney, a stone foundation, and a small structure. The site is located on a hillside overlooking the Coos Bay estuary.
LOCATION	Coos Bay, Oregon
PLANTING	None
REMARKS	See notes on page 1485-1.
PREPARED BY	W. H. HARRIS
CHECKED BY	W. H. HARRIS
APPROVED BY	W. H. HARRIS

Pineland Club (S108042004000162)

U.S. DEPARTMENT OF JUSTICE AND ATTORNEY GENERAL
 CIVIL RIGHTS DIVISION
 MEMPHIS, TENNESSEE 38102
 TELEPHONE: (901) 536-5000
 FAX: (901) 536-5001
 TDD: (901) 536-5002
 HOURS: 9:00 AM - 5:00 PM, MONDAY - FRIDAY
 FEDERAL BUILDING, ROOM 100
 425 NORTH MAIN STREET
 MEMPHIS, TENNESSEE 38102

Joseph Cunningham House
 (S108042004000194)

U.S. DEPARTMENT OF JUSTICE AND ATTORNEY GENERAL
 CIVIL RIGHTS DIVISION
 MEMPHIS, TENNESSEE 38102
 TELEPHONE: (901) 536-5000
 FAX: (901) 536-5001
 TDD: (901) 536-5002
 HOURS: 9:00 AM - 5:00 PM, MONDAY - FRIDAY
 FEDERAL BUILDING, ROOM 100
 425 NORTH MAIN STREET
 MEMPHIS, TENNESSEE 38102

Selwyn Cunningham House_
 (S108042004000195)

U.S. DEPARTMENT OF JUSTICE AND ATTORNEY GENERAL
 CIVIL RIGHTS DIVISION
 MEMPHIS, TENNESSEE 38102
 TELEPHONE: (901) 536-5000
 FAX: (901) 536-5001
 TDD: (901) 536-5002
 HOURS: 9:00 AM - 5:00 PM, MONDAY - FRIDAY
 FEDERAL BUILDING, ROOM 100
 425 NORTH MAIN STREET
 MEMPHIS, TENNESSEE 38102

Alfred C. Cureton House
 (S108042004000196)

U.S. DEPARTMENT OF JUSTICE AND ATTORNEY GENERAL
 CIVIL RIGHTS DIVISION
 MEMPHIS, TENNESSEE 38102
 TELEPHONE: (901) 536-5000
 FAX: (901) 536-5001
 TDD: (901) 536-5002
 HOURS: 9:00 AM - 5:00 PM, MONDAY - FRIDAY
 FEDERAL BUILDING, ROOM 100
 425 NORTH MAIN STREET
 MEMPHIS, TENNESSEE 38102

James Belton Cureton House
 (S108042004000197)

U.S. DEPARTMENT OF JUSTICE AND ATTORNEY GENERAL
 CIVIL RIGHTS DIVISION
 MEMPHIS, TENNESSEE 38102
 TELEPHONE: (901) 536-5000
 FAX: (901) 536-5001
 TDD: (901) 536-5002
 HOURS: 9:00 AM - 5:00 PM, MONDAY - FRIDAY
 FEDERAL BUILDING, ROOM 100
 425 NORTH MAIN STREET
 MEMPHIS, TENNESSEE 38102

William Dixon House (S108042004000198)

U.S. DEPARTMENT OF JUSTICE AND ATTORNEY GENERAL
 CIVIL RIGHTS DIVISION
 MEMPHIS, TENNESSEE 38102
 TELEPHONE: (901) 536-5000
 FAX: (901) 536-5001
 TDD: (901) 536-5002
 HOURS: 9:00 AM - 5:00 PM, MONDAY - FRIDAY
 FEDERAL BUILDING, ROOM 100
 425 NORTH MAIN STREET
 MEMPHIS, TENNESSEE 38102

First Presbyterian Church and Cemetery
 (S108042004000199)

U.S. DEPARTMENT OF JUSTICE AND ATTORNEY GENERAL
 CIVIL RIGHTS DIVISION
 MEMPHIS, TENNESSEE 38102
 TELEPHONE: (901) 536-5000
 FAX: (901) 536-5001
 TDD: (901) 536-5002
 HOURS: 9:00 AM - 5:00 PM, MONDAY - FRIDAY
 FEDERAL BUILDING, ROOM 100
 425 NORTH MAIN STREET
 MEMPHIS, TENNESSEE 38102

The Grange Hall (S108042004000200)

U.S. DEPARTMENT OF JUSTICE AND ATTORNEY GENERAL
 CIVIL RIGHTS DIVISION
 MEMPHIS, TENNESSEE 38102
 TELEPHONE: (901) 536-5000
 FAX: (901) 536-5001
 TDD: (901) 536-5002
 HOURS: 9:00 AM - 5:00 PM, MONDAY - FRIDAY
 FEDERAL BUILDING, ROOM 100
 425 NORTH MAIN STREET
 MEMPHIS, TENNESSEE 38102

Dr. Robert Johnson's Office
 (S108042004000201)

U.S. DEPARTMENT OF JUSTICE AND ATTORNEY GENERAL
 CIVIL RIGHTS DIVISION
 MEMPHIS, TENNESSEE 38102
 TELEPHONE: (901) 536-5000
 FAX: (901) 536-5001
 TDD: (901) 536-5002
 HOURS: 9:00 AM - 5:00 PM, MONDAY - FRIDAY
 FEDERAL BUILDING, ROOM 100
 425 NORTH MAIN STREET
 MEMPHIS, TENNESSEE 38102

Robert Charlton Jones House
 (S108042004000202)

U.S. DEPARTMENT OF JUSTICE AND ATTORNEY GENERAL
 CIVIL RIGHTS DIVISION
 MEMPHIS, TENNESSEE 38102
 TELEPHONE: (901) 536-5000
 FAX: (901) 536-5001
 TDD: (901) 536-5002
 HOURS: 9:00 AM - 5:00 PM, MONDAY - FRIDAY
 FEDERAL BUILDING, ROOM 100
 425 NORTH MAIN STREET
 MEMPHIS, TENNESSEE 38102

Liberty Hill Historic District
 (S108042004000203)

U.S. DEPARTMENT OF JUSTICE AND ATTORNEY GENERAL
 CIVIL RIGHTS DIVISION
 MEMPHIS, TENNESSEE 38102
 TELEPHONE: (901) 536-5000
 FAX: (901) 536-5001
 TDD: (901) 536-5002
 HOURS: 9:00 AM - 5:00 PM, MONDAY - FRIDAY
 FEDERAL BUILDING, ROOM 100
 425 NORTH MAIN STREET
 MEMPHIS, TENNESSEE 38102

Matheson House (S108042004000204)

U.S. DEPARTMENT OF JUSTICE AND ATTORNEY GENERAL
 CIVIL RIGHTS DIVISION
 MEMPHIS, TENNESSEE 38102
 TELEPHONE: (901) 536-5000
 FAX: (901) 536-5001
 TDD: (901) 536-5002
 HOURS: 9:00 AM - 5:00 PM, MONDAY - FRIDAY
 FEDERAL BUILDING, ROOM 100
 425 NORTH MAIN STREET
 MEMPHIS, TENNESSEE 38102

Liberty Hill Post Office (S108042004000205)

U.S. DEPARTMENT OF HOUSING AND URBAN DEVELOPMENT

ST Phillips Church (S108042004800071)

U.S. DEPARTMENT OF HOUSING AND URBAN DEVELOPMENT

Lynchburg Methodist Church (S108042004800073)

U.S. DEPARTMENT OF HOUSING AND URBAN DEVELOPMENT

McLendon House (S108042004800075)

U.S. DEPARTMENT OF HOUSING AND URBAN DEVELOPMENT

Langford-Goodwin House (S108042004800194)

U.S. DEPARTMENT OF HOUSING AND URBAN DEVELOPMENT

Abner Long House (S108042004800276)

U.S. DEPARTMENT OF HOUSING AND URBAN DEVELOPMENT

Holy Trinity Lutheran Church (S108042004900013)

U.S. DEPARTMENT OF HOUSING AND URBAN DEVELOPMENT

Gantt Hotel (S108042004900061)

U.S. DEPARTMENT OF HOUSING AND URBAN DEVELOPMENT

Edward Bozer House (S108042004900062)

U.S. DEPARTMENT OF HOUSING AND URBAN DEVELOPMENT

Mrs AG Burger Sr House (S108042004900063)

U.S. DEPARTMENT OF HOUSING AND URBAN DEVELOPMENT

Vernon Craft House (S108042004900064)

U.S. DEPARTMENT OF HOUSING AND URBAN DEVELOPMENT

Harvey Williams House (S108042004900065)

U.S. DEPARTMENT OF HOUSING AND URBAN DEVELOPMENT

Coolie J Crim & Jack Bailey Bldg (S108042004900066)

Coolie J Crim & Jacob Bailey Bldg
(S108042004900067)

John Durham House (S108042004900068)

Lewellyn Byrd Building
(S108042004900069)

JL Flake House (S108042004900070)

EA Floyd House (S108042004900071)

Gast Station (S108042004900072)

Good Shepard Lutheran Church
(S108042004900073)

Susie Haigler House (S108042004900074)

Hartley's Drug Store (S108042004900075)

HL Hartzog House (S108042004900076)

George E Hutto House
(S108042004900077)

Howard L Kelly Building
(S108042004900078)

James Mack Grocery & Café
(S108042004900079)

CM Oswald House (S108042004900080)

Mary Sharpe Building (S108042004900081)

Swansea Drug & JJ Distributors
(S108042004900082)

Not Named (S108042004900083)

Mt Olive AME Church (S108042004900084)

Mrs CL Rast House (S108042004900085)

Mtrs HV Rast House (S108042004900086)

John Thomas Rast Building
(S108042004900087)

Wb Rast & Sons Cotton Ginney
(S108042004900088)

Riley Brothers Cotton Warehouses
(S108042004900089)

CG Riley Building (S108042004900090)

Not Named (S108042004900091)

Rubin & Shecter Building
(S108042004900092)

Simmons Grocery and Dept Store
(S108042004900093)

Harry Simmons House
(S108042004900094)

Lou Bell Sturkie Building
(S108042004900095)

Swansea Dispensary (S108042004900096)

Swansea Medical Center
(S108042004900097)

Swansea Variety Store
(S108042004900098)

US Post Office (S108042004900099)

Western Auto-Ray's Outlet Stores
(S108042004900100)

Ralph Wise House (S108042004900101)

JH Zobel House (S108042004900102)



Carson Able House (S108042005000051)



Dog Trot (S108042005000052)



Lyles' House (S108042005000053)



Henry Smith House (S108042005000054)



Bennettsville Historic District (S108042005100264)



Not Named (S108042005100265)



Not Named (S108042005100266)



Not Named (S108042005100267)



Cosby-Newton House (S108042005100268)



Crosland House (S108042005100269)



Not Named (S108042005100270)



Not Named (S108042005100271)

U.S. DEPARTMENT OF HOUSING AND URBAN DEVELOPMENT	
40101 - 2017	
SITE NO.	0001
OWNER NAME	NOT NAMED
CAPITAL NAME	NOT NAMED
ADDRESS	111 SOUTH LEXINGTON AVENUE
CITY	NEW YORK, NY
STATE	NY
ZIP	10038
DESCRIPTION	RECONSTRUCTION OF EXISTING STRUCTURE
REMARKS	RECONSTRUCTION OF EXISTING STRUCTURE
STATUS	NOT NAMED
DATE	01/15/2017
BY	00000000000000000000

Not Named (S108042005100272)

U.S. DEPARTMENT OF HOUSING AND URBAN DEVELOPMENT	
40101 - 2017	
SITE NO.	0001
OWNER NAME	NOT NAMED
CAPITAL NAME	NOT NAMED
ADDRESS	111 SOUTH LEXINGTON AVENUE
CITY	NEW YORK, NY
STATE	NY
ZIP	10038
DESCRIPTION	RECONSTRUCTION OF EXISTING STRUCTURE
REMARKS	RECONSTRUCTION OF EXISTING STRUCTURE
STATUS	NOT NAMED
DATE	01/15/2017
BY	00000000000000000000

Not Named (S108042005100273)

U.S. DEPARTMENT OF HOUSING AND URBAN DEVELOPMENT	
40101 - 2017	
SITE NO.	0001
OWNER NAME	NOT NAMED
CAPITAL NAME	NOT NAMED
ADDRESS	111 SOUTH LEXINGTON AVENUE
CITY	NEW YORK, NY
STATE	NY
ZIP	10038
DESCRIPTION	RECONSTRUCTION OF EXISTING STRUCTURE
REMARKS	RECONSTRUCTION OF EXISTING STRUCTURE
STATUS	NOT NAMED
DATE	01/15/2017
BY	00000000000000000000

Not Named (S108042005100274)

U.S. DEPARTMENT OF HOUSING AND URBAN DEVELOPMENT	
40101 - 2017	
SITE NO.	0001
OWNER NAME	NOT NAMED
CAPITAL NAME	NOT NAMED
ADDRESS	111 SOUTH LEXINGTON AVENUE
CITY	NEW YORK, NY
STATE	NY
ZIP	10038
DESCRIPTION	RECONSTRUCTION OF EXISTING STRUCTURE
REMARKS	RECONSTRUCTION OF EXISTING STRUCTURE
STATUS	NOT NAMED
DATE	01/15/2017
BY	00000000000000000000

Not Named (S108042005100275)

U.S. DEPARTMENT OF HOUSING AND URBAN DEVELOPMENT	
40101 - 2017	
SITE NO.	0001
OWNER NAME	Easterling Furniture Company
CAPITAL NAME	Easterling Furniture Company
ADDRESS	111 SOUTH LEXINGTON AVENUE
CITY	NEW YORK, NY
STATE	NY
ZIP	10038
DESCRIPTION	RECONSTRUCTION OF EXISTING STRUCTURE
REMARKS	RECONSTRUCTION OF EXISTING STRUCTURE
STATUS	Easterling Furniture Company
DATE	01/15/2017
BY	00000000000000000000

Easterling Furniture Company (S108042005100276)

U.S. DEPARTMENT OF HOUSING AND URBAN DEVELOPMENT	
40101 - 2017	
SITE NO.	0001
OWNER NAME	Ellerbe House
CAPITAL NAME	Ellerbe House
ADDRESS	111 SOUTH LEXINGTON AVENUE
CITY	NEW YORK, NY
STATE	NY
ZIP	10038
DESCRIPTION	RECONSTRUCTION OF EXISTING STRUCTURE
REMARKS	RECONSTRUCTION OF EXISTING STRUCTURE
STATUS	Ellerbe House
DATE	01/15/2017
BY	00000000000000000000

Ellerbe House (S108042005100277)

U.S. DEPARTMENT OF HOUSING AND URBAN DEVELOPMENT	
40101 - 2017	
SITE NO.	0001
OWNER NAME	Everette-Hollis House
CAPITAL NAME	Everette-Hollis House
ADDRESS	111 SOUTH LEXINGTON AVENUE
CITY	NEW YORK, NY
STATE	NY
ZIP	10038
DESCRIPTION	RECONSTRUCTION OF EXISTING STRUCTURE
REMARKS	RECONSTRUCTION OF EXISTING STRUCTURE
STATUS	Everette-Hollis House
DATE	01/15/2017
BY	00000000000000000000

Everette-Hollis House (S108042005100278)

U.S. DEPARTMENT OF HOUSING AND URBAN DEVELOPMENT	
40101 - 2017	
SITE NO.	0001
OWNER NAME	Not Named
CAPITAL NAME	Not Named
ADDRESS	111 SOUTH LEXINGTON AVENUE
CITY	NEW YORK, NY
STATE	NY
ZIP	10038
DESCRIPTION	RECONSTRUCTION OF EXISTING STRUCTURE
REMARKS	RECONSTRUCTION OF EXISTING STRUCTURE
STATUS	Not Named
DATE	01/15/2017
BY	00000000000000000000

Not Named (S108042005100280)

U.S. DEPARTMENT OF HOUSING AND URBAN DEVELOPMENT	
40101 - 2017	
SITE NO.	0001
OWNER NAME	Not Named
CAPITAL NAME	Not Named
ADDRESS	111 SOUTH LEXINGTON AVENUE
CITY	NEW YORK, NY
STATE	NY
ZIP	10038
DESCRIPTION	RECONSTRUCTION OF EXISTING STRUCTURE
REMARKS	RECONSTRUCTION OF EXISTING STRUCTURE
STATUS	Not Named
DATE	01/15/2017
BY	00000000000000000000

Not Named (S108042005100281)

U.S. DEPARTMENT OF HOUSING AND URBAN DEVELOPMENT	
40101 - 2017	
SITE NO.	0001
OWNER NAME	First Methodist Church
CAPITAL NAME	First Methodist Church
ADDRESS	111 SOUTH LEXINGTON AVENUE
CITY	NEW YORK, NY
STATE	NY
ZIP	10038
DESCRIPTION	RECONSTRUCTION OF EXISTING STRUCTURE
REMARKS	RECONSTRUCTION OF EXISTING STRUCTURE
STATUS	First Methodist Church
DATE	01/15/2017
BY	00000000000000000000

First Methodist Church (S108042005100282)

U.S. DEPARTMENT OF HOUSING AND URBAN DEVELOPMENT	
40101 - 2017	
SITE NO.	0001
OWNER NAME	First Presbyterian Church
CAPITAL NAME	First Presbyterian Church
ADDRESS	111 SOUTH LEXINGTON AVENUE
CITY	NEW YORK, NY
STATE	NY
ZIP	10038
DESCRIPTION	RECONSTRUCTION OF EXISTING STRUCTURE
REMARKS	RECONSTRUCTION OF EXISTING STRUCTURE
STATUS	First Presbyterian Church
DATE	01/15/2017
BY	00000000000000000000

First Presbyterian Church (S108042005100283)

U.S. DEPARTMENT OF HOUSING AND URBAN DEVELOPMENT	
40101 - 2017	
SITE NO.	0001
OWNER NAME	Not Named
CAPITAL NAME	Not Named
ADDRESS	111 SOUTH LEXINGTON AVENUE
CITY	NEW YORK, NY
STATE	NY
ZIP	10038
DESCRIPTION	RECONSTRUCTION OF EXISTING STRUCTURE
REMARKS	RECONSTRUCTION OF EXISTING STRUCTURE
STATUS	Not Named
DATE	01/15/2017
BY	00000000000000000000

Not Named (S108042005100287)

Douglas John House (S108042005100288)

The Kinney Building (S108042005100290)

Not Named (S108042005100291)

Not Named (S108042005100292)

McColl Block Building (S108042005100293)

DD McColl House (S108042005100294)

Hugh L McColl House (S108042005100295)

Not Named (S108042005100296)

Not Named (S108042005100297)

Not Named (S108042005100298)

Not Named (S108042005100299)

Not Named (S108042005100300)

SITE NO. U.S. DEPARTMENT OF HOUSING AND URBAN DEVELOPMENT
 PROJECT NAME: MATHIAS HOUSE 217
 ADDRESS: 217 MATHIAS AVE
 CITY: BALTIMORE MD 21201
 COUNTY: BALTIMORE
 DISTRICT: 217
 FUNDING SOURCE: FEDERAL HOUSING ADMINISTRATION
 PROJECT TYPE: HOUSING
 STATUS: ACTIVE
 RECORD ID: 108042005100326

Matthew-Heustess House (S108042005100326)

SITE NO. U.S. DEPARTMENT OF HOUSING AND URBAN DEVELOPMENT
 PROJECT NAME: OLD COUNTY JAIL 217
 ADDRESS: 217 W. BALTIMORE ST
 CITY: BALTIMORE MD 21201
 COUNTY: BALTIMORE
 DISTRICT: 217
 FUNDING SOURCE: FEDERAL HOUSING ADMINISTRATION
 PROJECT TYPE: HOUSING
 STATUS: ACTIVE
 RECORD ID: 108042005100327

Old County Jail (S108042005100327)

SITE NO. U.S. DEPARTMENT OF HOUSING AND URBAN DEVELOPMENT
 PROJECT NAME: MURCHISON SCHOOL 217
 ADDRESS: 217 MURCHISON ST
 CITY: BALTIMORE MD 21201
 COUNTY: BALTIMORE
 DISTRICT: 217
 FUNDING SOURCE: FEDERAL HOUSING ADMINISTRATION
 PROJECT TYPE: HOUSING
 STATUS: ACTIVE
 RECORD ID: 108042005100328

Murchison School (S108042005100328)

SITE NO. U.S. DEPARTMENT OF HOUSING AND URBAN DEVELOPMENT
 PROJECT NAME: OLD POST OFFICE 217
 ADDRESS: 217 N. CALVERT ST
 CITY: BALTIMORE MD 21201
 COUNTY: BALTIMORE
 DISTRICT: 217
 FUNDING SOURCE: FEDERAL HOUSING ADMINISTRATION
 PROJECT TYPE: HOUSING
 STATUS: ACTIVE
 RECORD ID: 108042005100329

Old Post Office (S108042005100329)

SITE NO. U.S. DEPARTMENT OF HOUSING AND URBAN DEVELOPMENT
 PROJECT NAME: NOT NAMED 217
 ADDRESS: 217 N. CALVERT ST
 CITY: BALTIMORE MD 21201
 COUNTY: BALTIMORE
 DISTRICT: 217
 FUNDING SOURCE: FEDERAL HOUSING ADMINISTRATION
 PROJECT TYPE: HOUSING
 STATUS: ACTIVE
 RECORD ID: 108042005100330

Not Named (S108042005100330)

SITE NO. U.S. DEPARTMENT OF HOUSING AND URBAN DEVELOPMENT
 PROJECT NAME: NOT NAMED 217
 ADDRESS: 217 N. CALVERT ST
 CITY: BALTIMORE MD 21201
 COUNTY: BALTIMORE
 DISTRICT: 217
 FUNDING SOURCE: FEDERAL HOUSING ADMINISTRATION
 PROJECT TYPE: HOUSING
 STATUS: ACTIVE
 RECORD ID: 108042005100331

Not Named (S108042005100331)

SITE NO. U.S. DEPARTMENT OF HOUSING AND URBAN DEVELOPMENT
 PROJECT NAME: SARAH L ROGERS HOUSE 217
 ADDRESS: 217 N. CALVERT ST
 CITY: BALTIMORE MD 21201
 COUNTY: BALTIMORE
 DISTRICT: 217
 FUNDING SOURCE: FEDERAL HOUSING ADMINISTRATION
 PROJECT TYPE: HOUSING
 STATUS: ACTIVE
 RECORD ID: 108042005100332

Sarah L Rogers House (S108042005100332)

SITE NO. U.S. DEPARTMENT OF HOUSING AND URBAN DEVELOPMENT
 PROJECT NAME: ROPER-POWERS HOUSE 217
 ADDRESS: 217 N. CALVERT ST
 CITY: BALTIMORE MD 21201
 COUNTY: BALTIMORE
 DISTRICT: 217
 FUNDING SOURCE: FEDERAL HOUSING ADMINISTRATION
 PROJECT TYPE: HOUSING
 STATUS: ACTIVE
 RECORD ID: 108042005100333

Roper-Powers House (S108042005100333)

SITE NO. U.S. DEPARTMENT OF HOUSING AND URBAN DEVELOPMENT
 PROJECT NAME: SHILOH BAPTIST CHURCH 217
 ADDRESS: 217 N. CALVERT ST
 CITY: BALTIMORE MD 21201
 COUNTY: BALTIMORE
 DISTRICT: 217
 FUNDING SOURCE: FEDERAL HOUSING ADMINISTRATION
 PROJECT TYPE: HOUSING
 STATUS: ACTIVE
 RECORD ID: 108042005100334

Shiloh Baptist Church (S108042005100334)

SITE NO. U.S. DEPARTMENT OF HOUSING AND URBAN DEVELOPMENT
 PROJECT NAME: NOT NAMED 217
 ADDRESS: 217 N. CALVERT ST
 CITY: BALTIMORE MD 21201
 COUNTY: BALTIMORE
 DISTRICT: 217
 FUNDING SOURCE: FEDERAL HOUSING ADMINISTRATION
 PROJECT TYPE: HOUSING
 STATUS: ACTIVE
 RECORD ID: 108042005100335


Not Named (S108042005100335)

SITE NO. U.S. DEPARTMENT OF HOUSING AND URBAN DEVELOPMENT
 PROJECT NAME: ST MICHAEL'S UNITED METHODIST CHURCH 217
 ADDRESS: 217 N. CALVERT ST
 CITY: BALTIMORE MD 21201
 COUNTY: BALTIMORE
 DISTRICT: 217
 FUNDING SOURCE: FEDERAL HOUSING ADMINISTRATION
 PROJECT TYPE: HOUSING
 STATUS: ACTIVE
 RECORD ID: 108042005100336

St Michael's United Methodist Church (S108042005100336)

SITE NO. U.S. DEPARTMENT OF HOUSING AND URBAN DEVELOPMENT
 PROJECT NAME: STRAUSS HOUSE 217
 ADDRESS: 217 N. CALVERT ST
 CITY: BALTIMORE MD 21201
 COUNTY: BALTIMORE
 DISTRICT: 217
 FUNDING SOURCE: FEDERAL HOUSING ADMINISTRATION
 PROJECT TYPE: HOUSING
 STATUS: ACTIVE
 RECORD ID: 108042005100337

Strauss House (S108042005100337)




Thomas Memorial Baptist Church
(S108042005100338)



Not Named (S108042005100339)



Rock House (S108042005300079)



Bailey-Barton House (S108042005800071)



Not Named (S108042005800072)



Confederate Printing Plant
(S108042005900299)



John Alexander Smith House
(S108042006300136)



Laurel Hill Carriage House
(S108042006300139)




Mt Pleasant Methodist Church
(S108042006300142)



Smith-Lever House (S108042006300145)



Cauthen-Friday House Site
(S108042006300146)



Graddick-Douglas House
(S108042006300148)



Able-Lever House (S108042006300149)




Not Named (S108042006300150)




Will Ballentine House (S108042006300151)




Stephen Lever House (S108042006300152)



Dixie Hall (S108042006600315)




Wedgefield Presbyterian Church
(S108042006600332)



Wedgefield Baptist Church
(S108042006600333)



Wedgefield Victorian House
(S108042006600335)



Sherwood (S108042006600337)