

Catherine Quilty House (S10804200003523)

Ellerbe-McIver (S10804200003561)

Shed (S10804200003607)

Coit-Poston House (S10804200003625)

Ramseur-Hurt House (S10804200003657)

Merchants Bank (S10804200003678)

Market Hall (S10804200003687)



blank (S108042000100048)



blank (S108042000100050)



St. Stephen's Church (S108042000100051)



blank (S108042000100087)

SITE NUMBER _____
 COUNTY _____
 SITE NAME _____
 (Location: _____ Street)
 (Ownership: _____ Public)
 LEVEL OF SIGNIFICANCE: () Local () State () National
 (Leave reference only applicable to sites on National Register)
 THREATS: _____
 PHOTOGRAPHS: _____
 STATEMENT OF SIGNIFICANCE (available for use as a description of site in National Survey & Planning Inventory): SEE REVERSE SIDE OF CARD FOR THIS STATEMENT and FOR THE DATE OF THE SITE.

blank (S108042000100133)



blank (S108042000100148)



blank (S108042000100149)



Blank (S108042000100276)

Site Number: _____
 COUNTY: _____
 SITE (name): Old Citadel Marine Barracks
 (Location): Charleston SC Bldg: _____
 Ownership status: Federal Public
 LEVEL OF SIGNIFICANCE: () Local () State () National
 (Leave information only applicable to sites on National Register)
 HISTORIC ARCHITECTURE: _____
 PHOTOGRAPHS: YES NO
 STATEMENT OF SIGNIFICANCE: (Available for use as a description of site in Statewide Survey & Inventory); SEE REVERSE SIDE OF CARD FOR THIS STATEMENT and for the dates of the site.

Old Citadel (S108042000100303)



Blank (S108042000100311)



Blank (S108042000100332)



German Fire Company Building
(S108042000100341)



Robert Martin House (S108042000100359)



Blank (S108042000100372)



Blank (S108042000100373)

Site Number: _____
 COUNTY: _____
 SITE (name): _____
 (Location): 14-18 Charleston Street
 Ownership status: Private
 LEVEL OF SIGNIFICANCE: () Local () State () National
 (Leave information only applicable to sites on National Register)
 HISTORIC ARCHITECTURE: _____
 PHOTOGRAPHS: YES NO
 STATEMENT OF SIGNIFICANCE: (Available for use as a description of site in Statewide Survey & Inventory); SEE REVERSE SIDE OF CARD FOR THIS STATEMENT and for the dates of the site.

Blank (S108042000100374)

Site Number: _____
 COUNTY: _____
 SITE (name): St. Philips Church
 (Location): 200 Church Street
 Ownership status: Private
 LEVEL OF SIGNIFICANCE: () Local () State () National
 (Leave information only applicable to sites on National Register)
 HISTORIC ARCHITECTURE: _____
 PHOTOGRAPHS: YES NO
 STATEMENT OF SIGNIFICANCE: (Available for use as a description of site in Statewide Survey & Inventory); SEE REVERSE SIDE OF CARD FOR THIS STATEMENT and for the dates of the site.

St. Philips Church (S108042000100463)



Robert William Roper House
(S108042000200071)



Blank (S108042000200100)

Title Number _____
COUNTY Charleston
SITE (name) _____
(Location) 227-229 East 2nd Street (approximately E 229)
(Ownership status) Private
LEVEL OF SIGNIFICANCE: () Local () State () National
(Show information only applicable to sites on National Register)
THEMATIC Architecture
PHOTOGRAPHS: RCP MAPS
STATEMENT OF SIGNIFICANCE (available for use as a description of site in Statewide Survey and Inventory): SEE REVERSE SIDE OF CARD FOR THIS STATEMENT AND FOR THE DATES OF THE SITE.

Blank (S108042000200120)

Title Number _____
COUNTY Charleston
SITE (name) _____
(Location) 329 East 2nd Street
(Ownership status) Private
LEVEL OF SIGNIFICANCE: () Local () State () National
(Show information only applicable to sites on National Register)
THEMATIC Architecture
PHOTOGRAPHS: RCP MAPS
STATEMENT OF SIGNIFICANCE (available for use as a description of site in Statewide Survey and Inventory): SEE REVERSE SIDE OF CARD FOR THIS STATEMENT AND FOR THE DATES OF THE SITE.

Blank (S108042000200146)

Title Number _____
COUNTY Charleston
SITE (name) _____
(Location) 24 Hudson Street
(Ownership status) Private
LEVEL OF SIGNIFICANCE: () Local () State () National
(Show information only applicable to sites on National Register)
THEMATIC Architecture
PHOTOGRAPHS: RCP MAPS
STATEMENT OF SIGNIFICANCE (available for use as a description of site in Statewide Survey and Inventory): SEE REVERSE SIDE OF CARD FOR THIS STATEMENT AND FOR THE DATES OF THE SITE.

Blank (S108042000200194)

Title Number _____
COUNTY Charleston
SITE (name) _____
(Location) 22 Hudson Street
(Ownership status) Private
LEVEL OF SIGNIFICANCE: () Local () State () National
(Show information only applicable to sites on National Register)
THEMATIC Architecture
PHOTOGRAPHS: RCP MAPS
STATEMENT OF SIGNIFICANCE (available for use as a description of site in Statewide Survey and Inventory): SEE REVERSE SIDE OF CARD FOR THIS STATEMENT AND FOR THE DATES OF THE SITE.

Blank (S108042000200195)

Title Number _____
COUNTY Charleston
SITE (name) _____
(Location) 24 Hudson Street
(Ownership status) Private
LEVEL OF SIGNIFICANCE: () Local () State () National
(Show information only applicable to sites on National Register)
THEMATIC Architecture
PHOTOGRAPHS: RCP MAPS
STATEMENT OF SIGNIFICANCE (available for use as a description of site in Statewide Survey and Inventory): SEE REVERSE SIDE OF CARD FOR THIS STATEMENT AND FOR THE DATES OF THE SITE.

Blank (S108042000200208)

Title Number _____
COUNTY Charleston
SITE (name) _____
(Location) 4 Orange Street
(Ownership status) Private
LEVEL OF SIGNIFICANCE: () Local () State () National
(Show information only applicable to sites on National Register)
THEMATIC Architecture
PHOTOGRAPHS: RCP MAPS
STATEMENT OF SIGNIFICANCE (available for use as a description of site in Statewide Survey and Inventory): SEE REVERSE SIDE OF CARD FOR THIS STATEMENT AND FOR THE DATES OF THE SITE.

Blank (S108042000200212)

Title Number _____
COUNTY Charleston
SITE (name) _____
(Location) 28 Grove Street
(Ownership status) Private
LEVEL OF SIGNIFICANCE: () Local () State () National
(Show information only applicable to sites on National Register)
THEMATIC Architecture
PHOTOGRAPHS: RCP MAPS
STATEMENT OF SIGNIFICANCE (available for use as a description of site in Statewide Survey and Inventory): SEE REVERSE SIDE OF CARD FOR THIS STATEMENT AND FOR THE DATES OF THE SITE.

Blank (S108042000200219)

Title Number _____
COUNTY Charleston
SITE (name) _____
(Location) 22 Assembly Street (on 2nd)
(Ownership status) Private
LEVEL OF SIGNIFICANCE: () Local () State () National
(Show information only applicable to sites on National Register)
THEMATIC Architecture
PHOTOGRAPHS: RCP MAPS
STATEMENT OF SIGNIFICANCE (available for use as a description of site in Statewide Survey and Inventory): SEE REVERSE SIDE OF CARD FOR THIS STATEMENT AND FOR THE DATES OF THE SITE.

Blank (S108042000300071)

Title Number _____
COUNTY Charleston
SITE (name) _____
(Location) 29 Legare Street
(Ownership status) Private
LEVEL OF SIGNIFICANCE: () Local () State () National
(Show information only applicable to sites on National Register)
THEMATIC Architecture
PHOTOGRAPHS: RCP MAPS
STATEMENT OF SIGNIFICANCE (available for use as a description of site in Statewide Survey and Inventory): SEE REVERSE SIDE OF CARD FOR THIS STATEMENT AND FOR THE DATES OF THE SITE.

Blank (S108042000300090)

Title Number _____
COUNTY Charleston
SITE (name) _____
(Location) 128 Market Street
(Ownership status) Private
LEVEL OF SIGNIFICANCE: () Local () State () National
(Show information only applicable to sites on National Register)
THEMATIC Architecture
PHOTOGRAPHS: RCP MAPS
STATEMENT OF SIGNIFICANCE (available for use as a description of site in Statewide Survey and Inventory): SEE REVERSE SIDE OF CARD FOR THIS STATEMENT AND FOR THE DATES OF THE SITE.

Hibernian Hall (S108042000300207)

Site Number _____
 COUNTY Charleston
 SITE (name) _____
 (Location) 2 Pitt Street
 (ownership status) Private
 LEVEL OF SIGNIFICANCE: () Local () State () National
 (Leave information only applicable to sites on National Register)
 THOMAS Architecture
 PHOTOGRAPHS Yes No PMS
 STATEMENT OF SIGNIFICANCE (available for use as a description of site in Historic Survey & Plan Inventory); SEE REVERSE SIDE OF CARD FOR THIS STATEMENT AND FOR THE DATE OF THE SITE

Blank (S108042000300339)

Site Number _____
 COUNTY Charleston
 SITE (name) _____
 (Location) 7 Pitt Street
 (ownership status) Private
 LEVEL OF SIGNIFICANCE: () Local () State () National
 (Leave information only applicable to sites on National Register)
 THOMAS Architecture
 PHOTOGRAPHS Yes PMS
 STATEMENT OF SIGNIFICANCE (available for use as a description of site in Historic Survey & Plan Inventory); SEE REVERSE SIDE OF CARD FOR THIS STATEMENT AND FOR THE DATE OF THE SITE

Blank (S108042000300341)

Site Number _____
 COUNTY Charleston
 SITE (name) _____
 (Location) 41 Pitt Street
 (ownership status) Private
 LEVEL OF SIGNIFICANCE: () Local () State () National
 (Leave information only applicable to sites on National Register)
 THOMAS Architecture
 PHOTOGRAPHS Yes PMS
 STATEMENT OF SIGNIFICANCE (available for use as a description of site in Historic Survey & Plan Inventory); SEE REVERSE SIDE OF CARD FOR THIS STATEMENT AND FOR THE DATE OF THE SITE

Blank (S108042000300350)

Site Number _____
 COUNTY Charleston
 SITE (name) _____
 (Location) 82 Pitt Street
 (ownership status) Private
 LEVEL OF SIGNIFICANCE: () Local () State () National
 (Leave information only applicable to sites on National Register)
 THOMAS Architecture
 PHOTOGRAPHS No PMS
 STATEMENT OF SIGNIFICANCE (available for use as a description of site in Historic Survey & Plan Inventory); SEE REVERSE SIDE OF CARD FOR THIS STATEMENT AND FOR THE DATE OF THE SITE

Blank (S108042000300384)

Site Number _____
 COUNTY Charleston
 SITE (name) _____
 (Location) 84 Society Street
 (ownership status) Private
 LEVEL OF SIGNIFICANCE: () Local () State () National
 (Leave information only applicable to sites on National Register)
 THOMAS Architecture
 PHOTOGRAPHS Yes No PMS
 STATEMENT OF SIGNIFICANCE (available for use as a description of site in Historic Survey & Plan Inventory); SEE REVERSE SIDE OF CARD FOR THIS STATEMENT AND FOR THE DATE OF THE SITE

Blank (S108042000400183)

Site Number _____
 COUNTY Charleston
 SITE (name) _____
 (Location) 29 Society Street
 (ownership status) Private
 LEVEL OF SIGNIFICANCE: () Local () State () National
 (Leave information only applicable to sites on National Register)
 THOMAS Architecture
 PHOTOGRAPHS Yes No PMS
 STATEMENT OF SIGNIFICANCE (available for use as a description of site in Historic Survey & Plan Inventory); SEE REVERSE SIDE OF CARD FOR THIS STATEMENT AND FOR THE DATE OF THE SITE

Blank (S108042000400192)

Site Number _____
 COUNTY Charleston
 SITE (name) _____
 (Location) 86 Society Street
 (ownership status) Private
 LEVEL OF SIGNIFICANCE: () Local () State () National
 (Leave information only applicable to sites on National Register)
 THOMAS Architecture
 PHOTOGRAPHS Yes No PMS
 STATEMENT OF SIGNIFICANCE (available for use as a description of site in Historic Survey & Plan Inventory); SEE REVERSE SIDE OF CARD FOR THIS STATEMENT AND FOR THE DATE OF THE SITE

Blank (S108042000400198)

Site Number _____
 COUNTY Charleston
 SITE (name) James Legare House
 (Location) 6 Union Street
 (ownership status) Private
 LEVEL OF SIGNIFICANCE: () Local () State () National
 (Leave information only applicable to sites on National Register)
 THOMAS Architecture
 PHOTOGRAPHS Yes PMS
 STATEMENT OF SIGNIFICANCE (available for use as a description of site in Historic Survey & Plan Inventory); SEE REVERSE SIDE OF CARD FOR THIS STATEMENT AND FOR THE DATE OF THE SITE

James Legare House (S108042000400294)

Site Number _____
 COUNTY Charleston
 SITE (name) _____
 (Location) 15 Thomas Street
 (ownership status) Private
 LEVEL OF SIGNIFICANCE: () Local () State () National
 (Leave information only applicable to sites on National Register)
 THOMAS Architecture
 PHOTOGRAPHS Yes PMS
 STATEMENT OF SIGNIFICANCE (available for use as a description of site in Historic Survey & Plan Inventory); SEE REVERSE SIDE OF CARD FOR THIS STATEMENT AND FOR THE DATE OF THE SITE

Blank (S108042000400297)

Site Number _____
 COUNTY Charleston
 SITE (name) United States Coast Guard Building
 (Location) 401 Pitt Street
 (ownership status) Public
 LEVEL OF SIGNIFICANCE: () Local () State () National
 (Leave information only applicable to sites on National Register)
 THOMAS Architecture
 PHOTOGRAPHS Yes No PMS
 STATEMENT OF SIGNIFICANCE (available for use as a description of site in Historic Survey & Plan Inventory); SEE REVERSE SIDE OF CARD FOR THIS STATEMENT AND FOR THE DATE OF THE SITE

United States Coast Guard Building (S108042000400393)

Site Number _____
 COUNTY Charleston
 SITE (name) _____
 (Location) 12 Theodosia Street
 (ownership status) Private
 LEVEL OF SIGNIFICANCE: () Local () State () National
 (Leave information only applicable to sites on National Register)
 THOMAS Architecture
 PHOTOGRAPHS Yes PMS
 STATEMENT OF SIGNIFICANCE (available for use as a description of site in Historic Survey & Plan Inventory); SEE REVERSE SIDE OF CARD FOR THIS STATEMENT AND FOR THE DATE OF THE SITE

Blank (S108042000500011)

Site Number _____
 COUNTY Charleston
 SITE (name) St. Andrews Lutheran Church
 (Location) 43 Maritime Square
 (ownership status) Private
 LEVEL OF SIGNIFICANCE: () Local () State () National
 (Leave information only applicable to sites on National Register)
 THOMAS Architecture
 PHOTOGRAPHS Yes PMS
 STATEMENT OF SIGNIFICANCE (available for use as a description of site in Historic Survey & Plan Inventory); SEE REVERSE SIDE OF CARD FOR THIS STATEMENT AND FOR THE DATE OF THE SITE

St. Andrews Lutheran Church (S108042000500027)

Title Number _____
 COUNTY Charleston
 CITY (Town) Charleston
 [Location] 238 Market Street
 [Jurisdiction] City
 LEVEL OF SIGNIFICANCE: () Local () State () National
 (Leave information only applicable to sites on National Register)
 HISTORIC ARCHITECTURE _____
 PHOTOGRAPHIC _____
 STATEMENT OF SIGNIFICANCE (Available for use as a description of site to National Survey & Planning Service): SEE CHECKLIST ITEM OF CMO for this statement and for the date of the site.

Charles Kerrison House (S10804200050051)

Title Number _____
 COUNTY Charleston
 CITY (Town) _____
 [Location] 238 Market Street
 [Jurisdiction] City
 LEVEL OF SIGNIFICANCE: () Local () State () National
 (Leave information only applicable to sites on National Register)
 HISTORIC ARCHITECTURE _____
 PHOTOGRAPHIC _____
 STATEMENT OF SIGNIFICANCE (Available for use as a description of site to National Survey & Planning Service): SEE CHECKLIST ITEM OF CMO for this statement and for the date of the site.

Blank (S108042000500058)

Title Number _____
 COUNTY Charleston
 CITY (Town) _____
 [Location] 238 Market Street
 [Jurisdiction] City
 LEVEL OF SIGNIFICANCE: () Local () State () National
 (Leave information only applicable to sites on National Register)
 HISTORIC ARCHITECTURE _____
 PHOTOGRAPHIC _____
 STATEMENT OF SIGNIFICANCE (Available for use as a description of site to National Survey & Planning Service): SEE CHECKLIST ITEM OF CMO for this statement and for the date of the site.

Blank (S108042000500065)

Title Number _____
 COUNTY Charleston
 CITY (Town) _____
 [Location] _____
 [Jurisdiction] _____
 LEVEL OF SIGNIFICANCE: () Local () State () National
 (Leave information only applicable to sites on National Register)
 HISTORIC ARCHITECTURE _____
 PHOTOGRAPHIC _____
 STATEMENT OF SIGNIFICANCE (Available for use as a description of site to National Survey & Planning Service): SEE CHECKLIST ITEM OF CMO for this statement and for the date of the site.

Blank (S108042001100096)

Title Number _____
 COUNTY Charleston
 CITY (Town) _____
 [Location] _____
 [Jurisdiction] _____
 LEVEL OF SIGNIFICANCE: () Local () State () National
 (Leave information only applicable to sites on National Register)
 HISTORIC ARCHITECTURE _____
 PHOTOGRAPHIC _____
 STATEMENT OF SIGNIFICANCE (Available for use as a description of site to National Survey & Planning Service): SEE CHECKLIST ITEM OF CMO for this statement and for the date of the site.

Blank (S108042001100097)

Title Number _____
 COUNTY Charleston
 CITY (Town) _____
 [Location] _____
 [Jurisdiction] _____
 LEVEL OF SIGNIFICANCE: () Local () State () National
 (Leave information only applicable to sites on National Register)
 HISTORIC ARCHITECTURE _____
 PHOTOGRAPHIC _____
 STATEMENT OF SIGNIFICANCE (Available for use as a description of site to National Survey & Planning Service): SEE CHECKLIST ITEM OF CMO for this statement and for the date of the site.

Beech Island Presbyterian Church (S108042001100160)

Title Number _____
 COUNTY Charleston
 CITY (Town) _____
 [Location] _____
 [Jurisdiction] _____
 LEVEL OF SIGNIFICANCE: () Local () State () National
 (Leave information only applicable to sites on National Register)
 HISTORIC ARCHITECTURE _____
 PHOTOGRAPHIC _____
 STATEMENT OF SIGNIFICANCE (Available for use as a description of site to National Survey & Planning Service): SEE CHECKLIST ITEM OF CMO for this statement and for the date of the site.

72-A, 75 TAYLOR, 81, 82 Church St. (S108042001100161)

Title Number _____
 COUNTY Charleston
 CITY (Town) _____
 [Location] _____
 [Jurisdiction] _____
 LEVEL OF SIGNIFICANCE: () Local () State () National
 (Leave information only applicable to sites on National Register)
 HISTORIC ARCHITECTURE _____
 PHOTOGRAPHIC _____
 STATEMENT OF SIGNIFICANCE (Available for use as a description of site to National Survey & Planning Service): SEE CHECKLIST ITEM OF CMO for this statement and for the date of the site.

77 TAYLOR, 78, 79 ICO CANAL (S108042001100163)

Title Number _____
 COUNTY Charleston
 CITY (Town) _____
 [Location] _____
 [Jurisdiction] _____
 LEVEL OF SIGNIFICANCE: () Local () State () National
 (Leave information only applicable to sites on National Register)
 HISTORIC ARCHITECTURE _____
 PHOTOGRAPHIC _____
 STATEMENT OF SIGNIFICANCE (Available for use as a description of site to National Survey & Planning Service): SEE CHECKLIST ITEM OF CMO for this statement and for the date of the site.

Blank (S108042001100165)

Title Number _____
 COUNTY Charleston
 CITY (Town) _____
 [Location] _____
 [Jurisdiction] _____
 LEVEL OF SIGNIFICANCE: () Local () State () National
 (Leave information only applicable to sites on National Register)
 HISTORIC ARCHITECTURE _____
 PHOTOGRAPHIC _____
 STATEMENT OF SIGNIFICANCE (Available for use as a description of site to National Survey & Planning Service): SEE CHECKLIST ITEM OF CMO for this statement and for the date of the site.


Posey House (S108042001200036)

Title Number _____
 COUNTY Charleston
 CITY (Town) _____
 [Location] _____
 [Jurisdiction] _____
 LEVEL OF SIGNIFICANCE: () Local () State () National
 (Leave information only applicable to sites on National Register)
 HISTORIC ARCHITECTURE _____
 PHOTOGRAPHIC _____
 STATEMENT OF SIGNIFICANCE (Available for use as a description of site to National Survey & Planning Service): SEE CHECKLIST ITEM OF CMO for this statement and for the date of the site.


Burntowntown Cemetery (S108042001200078)

Title Number _____
 COUNTY Charleston
 CITY (Town) _____
 [Location] _____
 [Jurisdiction] _____
 LEVEL OF SIGNIFICANCE: () Local () State () National
 (Leave information only applicable to sites on National Register)
 HISTORIC ARCHITECTURE _____
 PHOTOGRAPHIC _____
 STATEMENT OF SIGNIFICANCE (Available for use as a description of site to National Survey & Planning Service): SEE CHECKLIST ITEM OF CMO for this statement and for the date of the site.

The Cedars (S108042001200171)



Simpson House (S108042001400133)



Janie Hard House (S108042001400136)



Pelzer Place (S108042001400151)



Unknown (S108042001500199)




Unknown (S108042001500201)




L'Artigue House (S108042001500228)




Tidewater (S108042001600107)




"Petit Point" (S108042001600130)




Henry McKee - Robert Smalls House (S108042001600141)



George Mosse Stoney House (S108042001600143)



Fripp House (S108042001600160)



Dantzler-Crutchfield House (S108042001600279)

S.C. DEPARTMENT OF ARCHITECTURE AND DESIGN
 STATE ARCHIVES
 1100 MARKET STREET, 11TH FLOOR
 COLUMBIA, SOUTH CAROLINA 29201-1000
 (803) 732-2000
 FAX: (803) 732-2001
 WWW.SCHPR.SOUTH-CAROLINA.GOV

Unknown (S108042001700262)

S.C. DEPARTMENT OF ARCHITECTURE AND DESIGN
 STATE ARCHIVES
 1100 MARKET STREET, 11TH FLOOR
 COLUMBIA, SOUTH CAROLINA 29201-1000
 (803) 732-2000
 FAX: (803) 732-2001
 WWW.SCHPR.SOUTH-CAROLINA.GOV

Unknown (S108042001700263)

S.C. DEPARTMENT OF ARCHITECTURE AND DESIGN
 STATE ARCHIVES
 1100 MARKET STREET, 11TH FLOOR
 COLUMBIA, SOUTH CAROLINA 29201-1000
 (803) 732-2000
 FAX: (803) 732-2001
 WWW.SCHPR.SOUTH-CAROLINA.GOV

Edward Sebring House (S108042001700272)

S.C. DEPARTMENT OF ARCHITECTURE AND DESIGN
 STATE ARCHIVES
 1100 MARKET STREET, 11TH FLOOR
 COLUMBIA, SOUTH CAROLINA 29201-1000
 (803) 732-2000
 FAX: (803) 732-2001
 WWW.SCHPR.SOUTH-CAROLINA.GOV

Unknown (S108042001800016)

S.C. DEPARTMENT OF ARCHITECTURE AND DESIGN
 STATE ARCHIVES
 1100 MARKET STREET, 11TH FLOOR
 COLUMBIA, SOUTH CAROLINA 29201-1000
 (803) 732-2000
 FAX: (803) 732-2001
 WWW.SCHPR.SOUTH-CAROLINA.GOV

Unknown (S108042001800021)

S.C. DEPARTMENT OF ARCHITECTURE AND DESIGN
 STATE ARCHIVES
 1100 MARKET STREET, 11TH FLOOR
 COLUMBIA, SOUTH CAROLINA 29201-1000
 (803) 732-2000
 FAX: (803) 732-2001
 WWW.SCHPR.SOUTH-CAROLINA.GOV

Unknown (S108042001800023)

S.C. DEPARTMENT OF ARCHITECTURE AND DESIGN
 STATE ARCHIVES
 1100 MARKET STREET, 11TH FLOOR
 COLUMBIA, SOUTH CAROLINA 29201-1000
 (803) 732-2000
 FAX: (803) 732-2001
 WWW.SCHPR.SOUTH-CAROLINA.GOV

Unknown (S108042001800025)

S.C. DEPARTMENT OF ARCHITECTURE AND DESIGN
 STATE ARCHIVES
 1100 MARKET STREET, 11TH FLOOR
 COLUMBIA, SOUTH CAROLINA 29201-1000
 (803) 732-2000
 FAX: (803) 732-2001
 WWW.SCHPR.SOUTH-CAROLINA.GOV

Unknown (S108042001800033)

S.C. DEPARTMENT OF ARCHITECTURE AND DESIGN
 STATE ARCHIVES
 1100 MARKET STREET, 11TH FLOOR
 COLUMBIA, SOUTH CAROLINA 29201-1000
 (803) 732-2000
 FAX: (803) 732-2001
 WWW.SCHPR.SOUTH-CAROLINA.GOV

Unknown (S108042001800045)

S.C. DEPARTMENT OF ARCHITECTURE AND DESIGN
 STATE ARCHIVES
 1100 MARKET STREET, 11TH FLOOR
 COLUMBIA, SOUTH CAROLINA 29201-1000
 (803) 732-2000
 FAX: (803) 732-2001
 WWW.SCHPR.SOUTH-CAROLINA.GOV

Unknown (S108042001800047)

S.C. DEPARTMENT OF ARCHITECTURE AND DESIGN
 STATE ARCHIVES
 1100 MARKET STREET, 11TH FLOOR
 COLUMBIA, SOUTH CAROLINA 29201-1000
 (803) 732-2000
 FAX: (803) 732-2001
 WWW.SCHPR.SOUTH-CAROLINA.GOV

Unknown (S108042001800048)

S.C. DEPARTMENT OF ARCHITECTURE AND DESIGN
 STATE ARCHIVES
 1100 MARKET STREET, 11TH FLOOR
 COLUMBIA, SOUTH CAROLINA 29201-1000
 (803) 732-2000
 FAX: (803) 732-2001
 WWW.SCHPR.SOUTH-CAROLINA.GOV

Unknown (S108042001800051)

U.S. DEPARTMENT OF INTERIOR AND BUREAU OF LAND MANAGEMENT
 WASHINGTON, D.C. 20250
 OFFICE OF LAND MANAGEMENT
 1015 G ST., N.W.
 WASHINGTON, D.C. 20540
 TELEPHONE: (202) 743-3000
 FAX: (202) 743-3000
 MAILING ADDRESS: P.O. BOX 25080
 WASHINGTON, D.C. 20525

UNKNOWN (S108042001800059)

U.S. DEPARTMENT OF INTERIOR AND BUREAU OF LAND MANAGEMENT
 WASHINGTON, D.C. 20250
 OFFICE OF LAND MANAGEMENT
 1015 G ST., N.W.
 WASHINGTON, D.C. 20540
 TELEPHONE: (202) 743-3000
 FAX: (202) 743-3000
 MAILING ADDRESS: P.O. BOX 25080
 WASHINGTON, D.C. 20525

UNKNOWN (S108042001800073)

U.S. DEPARTMENT OF INTERIOR AND BUREAU OF LAND MANAGEMENT
 WASHINGTON, D.C. 20250
 OFFICE OF LAND MANAGEMENT
 1015 G ST., N.W.
 WASHINGTON, D.C. 20540
 TELEPHONE: (202) 743-3000
 FAX: (202) 743-3000
 MAILING ADDRESS: P.O. BOX 25080
 WASHINGTON, D.C. 20525

UNKNOWN (S108042001800103)

U.S. DEPARTMENT OF INTERIOR AND BUREAU OF LAND MANAGEMENT
 WASHINGTON, D.C. 20250
 OFFICE OF LAND MANAGEMENT
 1015 G ST., N.W.
 WASHINGTON, D.C. 20540
 TELEPHONE: (202) 743-3000
 FAX: (202) 743-3000
 MAILING ADDRESS: P.O. BOX 25080
 WASHINGTON, D.C. 20525

Elias Vanderhorst House (S108042001800104)

U.S. DEPARTMENT OF INTERIOR AND BUREAU OF LAND MANAGEMENT
 WASHINGTON, D.C. 20250
 OFFICE OF LAND MANAGEMENT
 1015 G ST., N.W.
 WASHINGTON, D.C. 20540
 TELEPHONE: (202) 743-3000
 FAX: (202) 743-3000
 MAILING ADDRESS: P.O. BOX 25080
 WASHINGTON, D.C. 20525

UNKNOWN (S108042001800112)

U.S. DEPARTMENT OF INTERIOR AND BUREAU OF LAND MANAGEMENT
 WASHINGTON, D.C. 20250
 OFFICE OF LAND MANAGEMENT
 1015 G ST., N.W.
 WASHINGTON, D.C. 20540
 TELEPHONE: (202) 743-3000
 FAX: (202) 743-3000
 MAILING ADDRESS: P.O. BOX 25080
 WASHINGTON, D.C. 20525

UNKNOWN (S108042001800116)

U.S. DEPARTMENT OF INTERIOR AND BUREAU OF LAND MANAGEMENT
 WASHINGTON, D.C. 20250
 OFFICE OF LAND MANAGEMENT
 1015 G ST., N.W.
 WASHINGTON, D.C. 20540
 TELEPHONE: (202) 743-3000
 FAX: (202) 743-3000
 MAILING ADDRESS: P.O. BOX 25080
 WASHINGTON, D.C. 20525

UNKNOWN (S108042001800117)

U.S. DEPARTMENT OF INTERIOR AND BUREAU OF LAND MANAGEMENT
 WASHINGTON, D.C. 20250
 OFFICE OF LAND MANAGEMENT
 1015 G ST., N.W.
 WASHINGTON, D.C. 20540
 TELEPHONE: (202) 743-3000
 FAX: (202) 743-3000
 MAILING ADDRESS: P.O. BOX 25080
 WASHINGTON, D.C. 20525

UNKNOWN (S108042001800118)

U.S. DEPARTMENT OF INTERIOR AND BUREAU OF LAND MANAGEMENT
 WASHINGTON, D.C. 20250
 OFFICE OF LAND MANAGEMENT
 1015 G ST., N.W.
 WASHINGTON, D.C. 20540
 TELEPHONE: (202) 743-3000
 FAX: (202) 743-3000
 MAILING ADDRESS: P.O. BOX 25080
 WASHINGTON, D.C. 20525

UNKNOWN (S108042001800120)

U.S. DEPARTMENT OF INTERIOR AND BUREAU OF LAND MANAGEMENT
 WASHINGTON, D.C. 20250
 OFFICE OF LAND MANAGEMENT
 1015 G ST., N.W.
 WASHINGTON, D.C. 20540
 TELEPHONE: (202) 743-3000
 FAX: (202) 743-3000
 MAILING ADDRESS: P.O. BOX 25080
 WASHINGTON, D.C. 20525

UNKNOWN (S108042001800121)

U.S. DEPARTMENT OF INTERIOR AND BUREAU OF LAND MANAGEMENT
 WASHINGTON, D.C. 20250
 OFFICE OF LAND MANAGEMENT
 1015 G ST., N.W.
 WASHINGTON, D.C. 20540
 TELEPHONE: (202) 743-3000
 FAX: (202) 743-3000
 MAILING ADDRESS: P.O. BOX 25080
 WASHINGTON, D.C. 20525

Robert Martin House (S108042001800134)

U.S. DEPARTMENT OF INTERIOR AND BUREAU OF LAND MANAGEMENT
 WASHINGTON, D.C. 20250
 OFFICE OF LAND MANAGEMENT
 1015 G ST., N.W.
 WASHINGTON, D.C. 20540
 TELEPHONE: (202) 743-3000
 FAX: (202) 743-3000
 MAILING ADDRESS: P.O. BOX 25080
 WASHINGTON, D.C. 20525

UNKNOWN (S108042001800152)

U.S. DEPARTMENT OF INTERIOR AND FOREST SERVICE
SOUTH CAROLINA HISTORIC PROPERTY RECORD
Aiken-Rhett House (S108042001900096)

Aiken-Rhett House (S108042001900096)

U.S. DEPARTMENT OF INTERIOR AND FOREST SERVICE
SOUTH CAROLINA HISTORIC PROPERTY RECORD
Old Marine Hospital (S108042001900102)

Old Marine Hospital (S108042001900102)

U.S. DEPARTMENT OF INTERIOR AND FOREST SERVICE
SOUTH CAROLINA HISTORIC PROPERTY RECORD
College of Charleston Library (S108042001900121)

College of Charleston Library (S108042001900121)

U.S. DEPARTMENT OF INTERIOR AND FOREST SERVICE
SOUTH CAROLINA HISTORIC PROPERTY RECORD
St. Mary's Roman Catholic Church (S108042001900132)

St. Mary's Roman Catholic Church (S108042001900132)

U.S. DEPARTMENT OF INTERIOR AND FOREST SERVICE
SOUTH CAROLINA HISTORIC PROPERTY RECORD
Unknown (S108042001900137)

Unknown (S108042001900137)

U.S. DEPARTMENT OF INTERIOR AND FOREST SERVICE
SOUTH CAROLINA HISTORIC PROPERTY RECORD
Unknown (S108042001900139)

Unknown (S108042001900139)

U.S. DEPARTMENT OF INTERIOR AND FOREST SERVICE
SOUTH CAROLINA HISTORIC PROPERTY RECORD
Unknown (S108042001900140)

Unknown (S108042001900140)

U.S. DEPARTMENT OF INTERIOR AND FOREST SERVICE
SOUTH CAROLINA HISTORIC PROPERTY RECORD
Unknown (S108042001900141)

Unknown (S108042001900141)

U.S. DEPARTMENT OF INTERIOR AND FOREST SERVICE
SOUTH CAROLINA HISTORIC PROPERTY RECORD
Unknown (S108042001900142)

Unknown (S108042001900142)

U.S. DEPARTMENT OF INTERIOR AND FOREST SERVICE
SOUTH CAROLINA HISTORIC PROPERTY RECORD
Unknown (S108042001900143)

Unknown (S108042001900143)

U.S. DEPARTMENT OF INTERIOR AND FOREST SERVICE
SOUTH CAROLINA HISTORIC PROPERTY RECORD
St. John's Episcopal Church/Mission (S108042001900163)

St. John's Episcopal Church/Mission (S108042001900163)

U.S. DEPARTMENT OF INTERIOR AND FOREST SERVICE
SOUTH CAROLINA HISTORIC PROPERTY RECORD
Unknown (S108042001900166)

Unknown (S108042001900166)

U.S. DEPARTMENT OF INTERIOR AND BUREAU OF LAND MANAGEMENT
 STATE OF SOUTH CAROLINA
 LAND ACQUISITION REPORT
 PROJECT: [Illegible]
 LOCATION: [Illegible]
 DATE: [Illegible]
 BY: [Illegible]

Unknown (S108042002000186)

U.S. DEPARTMENT OF INTERIOR AND BUREAU OF LAND MANAGEMENT
 STATE OF SOUTH CAROLINA
 LAND ACQUISITION REPORT
 PROJECT: [Illegible]
 LOCATION: [Illegible]
 DATE: [Illegible]
 BY: [Illegible]

Unknown (S108042002000256)

U.S. DEPARTMENT OF INTERIOR AND BUREAU OF LAND MANAGEMENT
 STATE OF SOUTH CAROLINA
 LAND ACQUISITION REPORT
 PROJECT: [Illegible]
 LOCATION: [Illegible]
 DATE: [Illegible]
 BY: [Illegible]

Unknown (S108042002000257)

U.S. DEPARTMENT OF INTERIOR AND BUREAU OF LAND MANAGEMENT
 STATE OF SOUTH CAROLINA
 LAND ACQUISITION REPORT
 PROJECT: [Illegible]
 LOCATION: [Illegible]
 DATE: [Illegible]
 BY: [Illegible]

Unknown (S108042002000264)

U.S. DEPARTMENT OF INTERIOR AND BUREAU OF LAND MANAGEMENT
 STATE OF SOUTH CAROLINA
 LAND ACQUISITION REPORT
 PROJECT: [Illegible]
 LOCATION: [Illegible]
 DATE: [Illegible]
 BY: [Illegible]

Unknown (S108042002000265)

U.S. DEPARTMENT OF INTERIOR AND BUREAU OF LAND MANAGEMENT
 STATE OF SOUTH CAROLINA
 LAND ACQUISITION REPORT
 PROJECT: [Illegible]
 LOCATION: [Illegible]
 DATE: [Illegible]
 BY: [Illegible]

Unknown (S108042002000272)

U.S. DEPARTMENT OF INTERIOR AND BUREAU OF LAND MANAGEMENT
 STATE OF SOUTH CAROLINA
 LAND ACQUISITION REPORT
 PROJECT: [Illegible]
 LOCATION: [Illegible]
 DATE: [Illegible]
 BY: [Illegible]

Unknown (S108042002000273)

U.S. DEPARTMENT OF INTERIOR AND BUREAU OF LAND MANAGEMENT
 STATE OF SOUTH CAROLINA
 LAND ACQUISITION REPORT
 PROJECT: [Illegible]
 LOCATION: [Illegible]
 DATE: [Illegible]
 BY: [Illegible]

Unknown (S108042002000322)

U.S. DEPARTMENT OF INTERIOR AND BUREAU OF LAND MANAGEMENT
 STATE OF SOUTH CAROLINA
 LAND ACQUISITION REPORT
 PROJECT: [Illegible]
 LOCATION: [Illegible]
 DATE: [Illegible]
 BY: [Illegible]

Unknown (S108042002100002)

U.S. DEPARTMENT OF INTERIOR AND BUREAU OF LAND MANAGEMENT
 STATE OF SOUTH CAROLINA
 LAND ACQUISITION REPORT
 PROJECT: [Illegible]
 LOCATION: [Illegible]
 DATE: [Illegible]
 BY: [Illegible]

Unknown (S108042002100011)

U.S. DEPARTMENT OF INTERIOR AND BUREAU OF LAND MANAGEMENT
 STATE OF SOUTH CAROLINA
 LAND ACQUISITION REPORT
 PROJECT: [Illegible]
 LOCATION: [Illegible]
 DATE: [Illegible]
 BY: [Illegible]

Unknown (S108042002100050)

U.S. DEPARTMENT OF INTERIOR AND BUREAU OF LAND MANAGEMENT
 STATE OF SOUTH CAROLINA
 LAND ACQUISITION REPORT
 PROJECT: [Illegible]
 LOCATION: [Illegible]
 DATE: [Illegible]
 BY: [Illegible]

Unknown (S108042002100060)

U.S. DEPARTMENT OF INTERIOR AND BUREAU OF LAND MANAGEMENT
 STATE OF SOUTH CAROLINA
 LAND ACQUISITION REPORT
 PROJECT: 108042002200251
 TITLE: [Illegible]
 COUNTY: [Illegible]
 DATE: [Illegible]
 BY: [Illegible]

Unknown (S108042002200251)

U.S. DEPARTMENT OF INTERIOR AND BUREAU OF LAND MANAGEMENT
 STATE OF SOUTH CAROLINA
 LAND ACQUISITION REPORT
 PROJECT: 108042002200256
 TITLE: [Illegible]
 COUNTY: [Illegible]
 DATE: [Illegible]
 BY: [Illegible]

Unknown (S108042002200256)

U.S. DEPARTMENT OF INTERIOR AND BUREAU OF LAND MANAGEMENT
 STATE OF SOUTH CAROLINA
 LAND ACQUISITION REPORT
 PROJECT: 108042002200257
 TITLE: [Illegible]
 COUNTY: [Illegible]
 DATE: [Illegible]
 BY: [Illegible]

Unknown (S108042002200257)

U.S. DEPARTMENT OF INTERIOR AND BUREAU OF LAND MANAGEMENT
 STATE OF SOUTH CAROLINA
 LAND ACQUISITION REPORT
 PROJECT: 108042002200300
 TITLE: [Illegible]
 COUNTY: [Illegible]
 DATE: [Illegible]
 BY: [Illegible]

Unknown (S108042002200300)

U.S. DEPARTMENT OF INTERIOR AND BUREAU OF LAND MANAGEMENT
 STATE OF SOUTH CAROLINA
 LAND ACQUISITION REPORT
 PROJECT: 108042002200303
 TITLE: [Illegible]
 COUNTY: [Illegible]
 DATE: [Illegible]
 BY: [Illegible]

Peter J. Sires House (S108042002200303)

U.S. DEPARTMENT OF INTERIOR AND BUREAU OF LAND MANAGEMENT
 STATE OF SOUTH CAROLINA
 LAND ACQUISITION REPORT
 PROJECT: 108042002200309
 TITLE: [Illegible]
 COUNTY: [Illegible]
 DATE: [Illegible]
 BY: [Illegible]

Unknown (S108042002200309)

U.S. DEPARTMENT OF INTERIOR AND BUREAU OF LAND MANAGEMENT
 STATE OF SOUTH CAROLINA
 LAND ACQUISITION REPORT
 PROJECT: 108042002200314
 TITLE: [Illegible]
 COUNTY: [Illegible]
 DATE: [Illegible]
 BY: [Illegible]

Unknown (S108042002200314)

U.S. DEPARTMENT OF INTERIOR AND BUREAU OF LAND MANAGEMENT
 STATE OF SOUTH CAROLINA
 LAND ACQUISITION REPORT
 PROJECT: 108042002200315
 TITLE: [Illegible]
 COUNTY: [Illegible]
 DATE: [Illegible]
 BY: [Illegible]

Unknown (S108042002200315)

U.S. DEPARTMENT OF INTERIOR AND BUREAU OF LAND MANAGEMENT
 STATE OF SOUTH CAROLINA
 LAND ACQUISITION REPORT
 PROJECT: 108042002300011
 TITLE: [Illegible]
 COUNTY: [Illegible]
 DATE: [Illegible]
 BY: [Illegible]

Unknown (S108042002300011)

U.S. DEPARTMENT OF INTERIOR AND BUREAU OF LAND MANAGEMENT
 STATE OF SOUTH CAROLINA
 LAND ACQUISITION REPORT
 PROJECT: 108042002300015
 TITLE: [Illegible]
 COUNTY: [Illegible]
 DATE: [Illegible]
 BY: [Illegible]

Unknown (S108042002300015)

U.S. DEPARTMENT OF INTERIOR AND BUREAU OF LAND MANAGEMENT
 STATE OF SOUTH CAROLINA
 LAND ACQUISITION REPORT
 PROJECT: 108042002300019
 TITLE: [Illegible]
 COUNTY: [Illegible]
 DATE: [Illegible]
 BY: [Illegible]

Unknown (S108042002300019)

U.S. DEPARTMENT OF INTERIOR AND BUREAU OF LAND MANAGEMENT
 STATE OF SOUTH CAROLINA
 LAND ACQUISITION REPORT
 PROJECT: 108042002300040
 TITLE: [Illegible]
 COUNTY: [Illegible]
 DATE: [Illegible]
 BY: [Illegible]

Frazier House (S108042002300040)

S.C. DEPARTMENT OF ARCHIVES AND HISTORY	
STATE NO.	1008042003100290
COUNTY	Unknown
NAME	Unknown
ADDRESS	Unknown
CLASSIFICATION	Unknown
DATE OF CONSTRUCTION	Unknown
DATE OF ACQUISITION	Unknown
DATE OF LISTING	Unknown
LISTED BY	Unknown
REMARKS	Unknown
APPROVED BY	Unknown
DATE	Unknown
REVISIONS	Unknown
APPROVED BY	Unknown
DATE	Unknown

Unknown (S108042003100290)

S.C. DEPARTMENT OF ARCHIVES AND HISTORY	
STATE NO.	1008042003100293
COUNTY	ROCKY DUNDEE
NAME	ROCKY DUNDEE
ADDRESS	Unknown
CLASSIFICATION	Unknown
DATE OF CONSTRUCTION	Unknown
DATE OF ACQUISITION	Unknown
DATE OF LISTING	Unknown
LISTED BY	Unknown
REMARKS	Unknown
APPROVED BY	Unknown
DATE	Unknown
REVISIONS	Unknown
APPROVED BY	Unknown
DATE	Unknown

ROCKY DUNDEE (S108042003100293)

S.C. DEPARTMENT OF ARCHIVES AND HISTORY	
STATE NO.	1008042003100297
COUNTY	TRINITY CHURCH
NAME	TRINITY CHURCH
ADDRESS	Unknown
CLASSIFICATION	Unknown
DATE OF CONSTRUCTION	Unknown
DATE OF ACQUISITION	Unknown
DATE OF LISTING	Unknown
LISTED BY	Unknown
REMARKS	Unknown
APPROVED BY	Unknown
DATE	Unknown
REVISIONS	Unknown
APPROVED BY	Unknown
DATE	Unknown

TRINITY CHURCH (S108042003100297)

S.C. DEPARTMENT OF ARCHIVES AND HISTORY	
STATE NO.	1008042003100301
COUNTY	White Plains
NAME	White Plains
ADDRESS	Unknown
CLASSIFICATION	Unknown
DATE OF CONSTRUCTION	Unknown
DATE OF ACQUISITION	Unknown
DATE OF LISTING	Unknown
LISTED BY	Unknown
REMARKS	Unknown
APPROVED BY	Unknown
DATE	Unknown
REVISIONS	Unknown
APPROVED BY	Unknown
DATE	Unknown

White Plains (S108042003100301)

S.C. DEPARTMENT OF ARCHIVES AND HISTORY	
STATE NO.	1008042003100304
COUNTY	Evan J. Lide House
NAME	Evan J. Lide House
ADDRESS	Unknown
CLASSIFICATION	Unknown
DATE OF CONSTRUCTION	Unknown
DATE OF ACQUISITION	Unknown
DATE OF LISTING	Unknown
LISTED BY	Unknown
REMARKS	Unknown
APPROVED BY	Unknown
DATE	Unknown
REVISIONS	Unknown
APPROVED BY	Unknown
DATE	Unknown

Evan J. Lide House (S108042003100304)

S.C. DEPARTMENT OF ARCHIVES AND HISTORY	
STATE NO.	1008042003100305
COUNTY	Wilds Hall (Peter Wilds House)
NAME	Wilds Hall (Peter Wilds House)
ADDRESS	Unknown
CLASSIFICATION	Unknown
DATE OF CONSTRUCTION	Unknown
DATE OF ACQUISITION	Unknown
DATE OF LISTING	Unknown
LISTED BY	Unknown
REMARKS	Unknown
APPROVED BY	Unknown
DATE	Unknown
REVISIONS	Unknown
APPROVED BY	Unknown
DATE	Unknown

Wilds Hall (Peter Wilds House)
(S108042003100305)

S.C. DEPARTMENT OF ARCHIVES AND HISTORY	
STATE NO.	1008042003100306
COUNTY	John W. Lide House
NAME	John W. Lide House
ADDRESS	Unknown
CLASSIFICATION	Unknown
DATE OF CONSTRUCTION	Unknown
DATE OF ACQUISITION	Unknown
DATE OF LISTING	Unknown
LISTED BY	Unknown
REMARKS	Unknown
APPROVED BY	Unknown
DATE	Unknown
REVISIONS	Unknown
APPROVED BY	Unknown
DATE	Unknown

John W. Lide House (S108042003100306)

S.C. DEPARTMENT OF ARCHIVES AND HISTORY	
STATE NO.	1008042003300068
COUNTY	Unknown
NAME	Unknown
ADDRESS	Unknown
CLASSIFICATION	Unknown
DATE OF CONSTRUCTION	Unknown
DATE OF ACQUISITION	Unknown
DATE OF LISTING	Unknown
LISTED BY	Unknown
REMARKS	Unknown
APPROVED BY	Unknown
DATE	Unknown
REVISIONS	Unknown
APPROVED BY	Unknown
DATE	Unknown

Unknown (S108042003300068)

S.C. DEPARTMENT OF ARCHIVES AND HISTORY	
STATE NO.	1008042003300259
COUNTY	Unknown
NAME	Unknown
ADDRESS	Unknown
CLASSIFICATION	Unknown
DATE OF CONSTRUCTION	Unknown
DATE OF ACQUISITION	Unknown
DATE OF LISTING	Unknown
LISTED BY	Unknown
REMARKS	Unknown
APPROVED BY	Unknown
DATE	Unknown
REVISIONS	Unknown
APPROVED BY	Unknown
DATE	Unknown

Unknown (S108042003300259)

S.C. DEPARTMENT OF ARCHIVES AND HISTORY	
STATE NO.	1008042003400035
COUNTY	TRINITY EPISCOPAL CHURCH
NAME	TRINITY EPISCOPAL CHURCH
ADDRESS	Unknown
CLASSIFICATION	Unknown
DATE OF CONSTRUCTION	Unknown
DATE OF ACQUISITION	Unknown
DATE OF LISTING	Unknown
LISTED BY	Unknown
REMARKS	Unknown
APPROVED BY	Unknown
DATE	Unknown
REVISIONS	Unknown
APPROVED BY	Unknown
DATE	Unknown

TRINITY EPISCOPAL CHURCH
(S108042003400035)

S.C. DEPARTMENT OF ARCHIVES AND HISTORY	
STATE NO.	1008042003400037
COUNTY	EDGEFIELD COUNTY COURT HOUSE
NAME	EDGEFIELD COUNTY COURT HOUSE
ADDRESS	Unknown
CLASSIFICATION	Unknown
DATE OF CONSTRUCTION	Unknown
DATE OF ACQUISITION	Unknown
DATE OF LISTING	Unknown
LISTED BY	Unknown
REMARKS	Unknown
APPROVED BY	Unknown
DATE	Unknown
REVISIONS	Unknown
APPROVED BY	Unknown
DATE	Unknown

EDGEFIELD COUNTY COURT HOUSE
(S108042003400037)

S.C. DEPARTMENT OF ARCHIVES AND HISTORY	
STATE NO.	1008042003400042
COUNTY	HOLMEWOOD
NAME	HOLMEWOOD
ADDRESS	Unknown
CLASSIFICATION	Unknown
DATE OF CONSTRUCTION	Unknown
DATE OF ACQUISITION	Unknown
DATE OF LISTING	Unknown
LISTED BY	Unknown
REMARKS	Unknown
APPROVED BY	Unknown
DATE	Unknown
REVISIONS	Unknown
APPROVED BY	Unknown
DATE	Unknown

HOLMEWOOD (S108042003400042)

A historical document from the South Carolina Department of Archives and History, containing property records for an unknown location. The document includes fields for date, county, and various descriptive details.

Unknown (S108042003500226)

A historical document from the South Carolina Department of Archives and History, containing property records for the Milling-Macfie House. The document includes fields for date, county, and various descriptive details.

Milling-Macfie House (S108042003500228)

A historical document from the South Carolina Department of Archives and History, containing property records for the Ashford-Boyd-Sanders House and Smoke House. The document includes fields for date, county, and various descriptive details.

Ashford-Boyd-Sanders House and Smoke House
(S108042003500238)

A historical document from the South Carolina Department of Archives and History, containing property records for an unknown location. The document includes fields for date, county, and various descriptive details.

Unknown (S108042003500253)

A historical document from the South Carolina Department of Archives and History, containing property records for Happy Valley. The document includes fields for date, county, and various descriptive details.

Happy Valley (S108042003500255)

A historical document from the South Carolina Department of Archives and History, containing property records for the Crowder House (William J.). The document includes fields for date, county, and various descriptive details.

Crowder House (William J.)
(S108042003500266)

A historical document from the South Carolina Department of Archives and History, containing property records for an unknown location. The document includes fields for date, county, and various descriptive details.

Unknown (S108042003500269)



Colvin-Dickey House (S108042003600001)

A historical document from the South Carolina Department of Archives and History, containing property records for the Liberty Universalist Church. The document includes fields for date, county, and various descriptive details.

Liberty Universalist Church
(S108042003600013)

A historical document from the South Carolina Department of Archives and History, containing property records for the Stephen Crosby Jr. House. The document includes fields for date, county, and various descriptive details.

Stephen Crosby Jr. House (S108042003600019)

A historical document from the South Carolina Department of Archives and History, containing property records for the Wier House. The document includes fields for date, county, and various descriptive details.

Wier House (S108042003600028)

A historical document from the South Carolina Department of Archives and History, containing property records for the FONTI FLORA PLANTATION. The document includes fields for date, county, and various descriptive details.

FONTI FLORA PLANTATION
(S108042003600093)

2647 S.C. DEPARTMENT OF ARCHIVES AND HISTORY

SITE NO. 108042004300072 COUNTY LAWRENCE, SC
 LOCAL NAME Spring Hill Baptist Church Cemetery
 ADDRESS 108042004300072
 CITY Columbia
 STATE SOUTH CAROLINA 29204

DATE OF RECORDATION 1982
 DATE OF PHOTOGRAPHY 1982

PROPERTY OWNER
 NAME Spring Hill Baptist Church
 ADDRESS 108042004300072
 CITY Columbia
 STATE SOUTH CAROLINA 29204

PREPARED BY
 NAME
 ADDRESS
 CITY
 STATE

REPRODUCED BY
 NAME
 ADDRESS
 CITY
 STATE

Spring Hill Baptist Church Cemetery
 (S108042004300072)

10804 S.C. DEPARTMENT OF ARCHIVES AND HISTORY

SITE NO. 108042004400137 COUNTY LAWRENCE, SC
 LOCAL NAME Not Named
 ADDRESS 108042004400137
 CITY Columbia
 STATE SOUTH CAROLINA 29204

DATE OF RECORDATION 1982
 DATE OF PHOTOGRAPHY 1982

PROPERTY OWNER
 NAME
 ADDRESS
 CITY
 STATE

PREPARED BY
 NAME
 ADDRESS
 CITY
 STATE

REPRODUCED BY
 NAME
 ADDRESS
 CITY
 STATE

Not Named (S108042004400137)

10804 S.C. DEPARTMENT OF ARCHIVES AND HISTORY

SITE NO. 108042004600294 COUNTY LAWRENCE, SC
 LOCAL NAME Irby-Henderson-Todd House
 ADDRESS 108042004600294
 CITY Columbia
 STATE SOUTH CAROLINA 29204

DATE OF RECORDATION 1982
 DATE OF PHOTOGRAPHY 1982

PROPERTY OWNER
 NAME
 ADDRESS
 CITY
 STATE

PREPARED BY
 NAME
 ADDRESS
 CITY
 STATE

REPRODUCED BY
 NAME
 ADDRESS
 CITY
 STATE

Irby-Henderson-Todd House
 (S108042004600294)

10804 S.C. DEPARTMENT OF ARCHIVES AND HISTORY

SITE NO. 108042004600312 COUNTY LAWRENCE, SC
 LOCAL NAME The Beeks-Balentine House
 ADDRESS 108042004600312
 CITY Columbia
 STATE SOUTH CAROLINA 29204

DATE OF RECORDATION 1982
 DATE OF PHOTOGRAPHY 1982

PROPERTY OWNER
 NAME
 ADDRESS
 CITY
 STATE

PREPARED BY
 NAME
 ADDRESS
 CITY
 STATE

REPRODUCED BY
 NAME
 ADDRESS
 CITY
 STATE

The Beeks-Balentine House
 (S108042004600312)

10804 S.C. DEPARTMENT OF ARCHIVES AND HISTORY

SITE NO. 108042004600324 COUNTY LAWRENCE, SC
 LOCAL NAME Bryson House
 ADDRESS 108042004600324
 CITY Columbia
 STATE SOUTH CAROLINA 29204

DATE OF RECORDATION 1982
 DATE OF PHOTOGRAPHY 1982

PROPERTY OWNER
 NAME
 ADDRESS
 CITY
 STATE

PREPARED BY
 NAME
 ADDRESS
 CITY
 STATE

REPRODUCED BY
 NAME
 ADDRESS
 CITY
 STATE

Bryson House (S108042004600324)

10804 S.C. DEPARTMENT OF ARCHIVES AND HISTORY

SITE NO. 108042004600329 COUNTY LAWRENCE, SC
 LOCAL NAME Captain Sam Bryson House
 ADDRESS 108042004600329
 CITY Columbia
 STATE SOUTH CAROLINA 29204

DATE OF RECORDATION 1982
 DATE OF PHOTOGRAPHY 1982

PROPERTY OWNER
 NAME
 ADDRESS
 CITY
 STATE

PREPARED BY
 NAME
 ADDRESS
 CITY
 STATE

REPRODUCED BY
 NAME
 ADDRESS
 CITY
 STATE

Captain Sam Bryson House
 (S108042004600329)

10804 S.C. DEPARTMENT OF ARCHIVES AND HISTORY

SITE NO. 108042004700023 COUNTY LAWRENCE, SC
 LOCAL NAME John Hunter, III, House
 ADDRESS 108042004700023
 CITY Columbia
 STATE SOUTH CAROLINA 29204

DATE OF RECORDATION 1982
 DATE OF PHOTOGRAPHY 1982

PROPERTY OWNER
 NAME
 ADDRESS
 CITY
 STATE

PREPARED BY
 NAME
 ADDRESS
 CITY
 STATE

REPRODUCED BY
 NAME
 ADDRESS
 CITY
 STATE

John Hunter, III, House (S108042004700023)

10804 S.C. DEPARTMENT OF ARCHIVES AND HISTORY

SITE NO. 108042004700029 COUNTY LAWRENCE, SC
 LOCAL NAME Langston Baptist Church and Cemetery
 ADDRESS 108042004700029
 CITY Columbia
 STATE SOUTH CAROLINA 29204

DATE OF RECORDATION 1982
 DATE OF PHOTOGRAPHY 1982

PROPERTY OWNER
 NAME
 ADDRESS
 CITY
 STATE

PREPARED BY
 NAME
 ADDRESS
 CITY
 STATE

REPRODUCED BY
 NAME
 ADDRESS
 CITY
 STATE

Langston Baptist Church and Cemetery
 (S108042004700029)

10804 S.C. DEPARTMENT OF ARCHIVES AND HISTORY

SITE NO. 108042004700059 COUNTY LAWRENCE, SC
 LOCAL NAME The Reedy River Electric CO
 ADDRESS 108042004700059
 CITY Columbia
 STATE SOUTH CAROLINA 29204

DATE OF RECORDATION 1982
 DATE OF PHOTOGRAPHY 1982

PROPERTY OWNER
 NAME
 ADDRESS
 CITY
 STATE

PREPARED BY
 NAME
 ADDRESS
 CITY
 STATE

REPRODUCED BY
 NAME
 ADDRESS
 CITY
 STATE

The Reedy River Electric CO
 (S108042004700059)

10804 S.C. DEPARTMENT OF ARCHIVES AND HISTORY

SITE NO. 108042004800004 COUNTY LAWRENCE, SC
 LOCAL NAME Cedar Hill
 ADDRESS 108042004800004
 CITY Columbia
 STATE SOUTH CAROLINA 29204

DATE OF RECORDATION 1982
 DATE OF PHOTOGRAPHY 1982

PROPERTY OWNER
 NAME
 ADDRESS
 CITY
 STATE

PREPARED BY
 NAME
 ADDRESS
 CITY
 STATE

REPRODUCED BY
 NAME
 ADDRESS
 CITY
 STATE

Cedar Hill (S108042004800004)

10804 S.C. DEPARTMENT OF ARCHIVES AND HISTORY

SITE NO. 108042004800012 COUNTY LAWRENCE, SC
 LOCAL NAME Carnes House
 ADDRESS 108042004800012
 CITY Columbia
 STATE SOUTH CAROLINA 29204

DATE OF RECORDATION 1982
 DATE OF PHOTOGRAPHY 1982

PROPERTY OWNER
 NAME
 ADDRESS
 CITY
 STATE

PREPARED BY
 NAME
 ADDRESS
 CITY
 STATE

REPRODUCED BY
 NAME
 ADDRESS
 CITY
 STATE

Carnes House (S108042004800012)

10804 S.C. DEPARTMENT OF ARCHIVES AND HISTORY

SITE NO. 108042004800060 COUNTY LAWRENCE, SC
 LOCAL NAME Not Named
 ADDRESS 108042004800060
 CITY Columbia
 STATE SOUTH CAROLINA 29204

DATE OF RECORDATION 1982
 DATE OF PHOTOGRAPHY 1982

PROPERTY OWNER
 NAME
 ADDRESS
 CITY
 STATE

PREPARED BY
 NAME
 ADDRESS
 CITY
 STATE

REPRODUCED BY
 NAME
 ADDRESS
 CITY
 STATE

Not Named (S108042004800060)

U.S. DEPARTMENT OF INTERIOR AND HISTORY
STATE OF SOUTH CAROLINA
McLendon House
1700 N. Main Street, Charleston, S.C. 29401
Listed on National Register of Historic Places on 08/11/1976
Reference: 76000100

McLendon House (S108042004800075)

U.S. DEPARTMENT OF INTERIOR AND HISTORY
STATE OF SOUTH CAROLINA
Plain Hill
1000 N. Main Street, Charleston, S.C. 29401
Listed on National Register of Historic Places on 08/11/1976
Reference: 76000100

Plain Hill (S108042004800076)

U.S. DEPARTMENT OF INTERIOR AND HISTORY
STATE OF SOUTH CAROLINA
George Lorick Plantation House
1000 N. Main Street, Charleston, S.C. 29401
Listed on National Register of Historic Places on 08/11/1976
Reference: 76000100

George Lorick Plantation House (S108042004800209)

U.S. DEPARTMENT OF INTERIOR AND HISTORY
STATE OF SOUTH CAROLINA
Dr DM Crosson House
1000 N. Main Street, Charleston, S.C. 29401
Listed on National Register of Historic Places on 08/11/1976
Reference: 76000100

Dr DM Crosson House (S108042004800221)

U.S. DEPARTMENT OF INTERIOR AND HISTORY
STATE OF SOUTH CAROLINA
John Bates House
1000 N. Main Street, Charleston, S.C. 29401
Listed on National Register of Historic Places on 08/11/1976
Reference: 76000100

John Bates House (S108042004800280)

U.S. DEPARTMENT OF INTERIOR AND HISTORY
STATE OF SOUTH CAROLINA
William Berly House
1000 N. Main Street, Charleston, S.C. 29401
Listed on National Register of Historic Places on 08/11/1976
Reference: 76000100

William Berly House (S108042004800287)

U.S. DEPARTMENT OF INTERIOR AND HISTORY
STATE OF SOUTH CAROLINA
Ernest Hazelius Smoke House
1000 N. Main Street, Charleston, S.C. 29401
Listed on National Register of Historic Places on 08/11/1976
Reference: 76000100

Ernest Hazelius Smoke House (S108042004800325)

U.S. DEPARTMENT OF INTERIOR AND HISTORY
STATE OF SOUTH CAROLINA
John Fox House
1000 N. Main Street, Charleston, S.C. 29401
Listed on National Register of Historic Places on 08/11/1976
Reference: 76000100

John Fox House (S108042004800366)

U.S. DEPARTMENT OF INTERIOR AND HISTORY
STATE OF SOUTH CAROLINA
Simmons-Harth-Gantt House
1000 N. Main Street, Charleston, S.C. 29401
Listed on National Register of Historic Places on 08/11/1976
Reference: 76000100

Simmons-Harth-Gantt House (S108042004800367)

U.S. DEPARTMENT OF INTERIOR AND HISTORY
STATE OF SOUTH CAROLINA
Hazelius House
1000 N. Main Street, Charleston, S.C. 29401
Listed on National Register of Historic Places on 08/11/1976
Reference: 76000100

Hazelius House (S108042004800368)

U.S. DEPARTMENT OF INTERIOR AND HISTORY
STATE OF SOUTH CAROLINA
Joel Corley House
1000 N. Main Street, Charleston, S.C. 29401
Listed on National Register of Historic Places on 08/11/1976
Reference: 76000100

Joel Corley House (S108042004800393)

U.S. DEPARTMENT OF INTERIOR AND HISTORY
STATE OF SOUTH CAROLINA
Boozier Tavern
1000 N. Main Street, Charleston, S.C. 29401
Listed on National Register of Historic Places on 08/11/1976
Reference: 76000100

Boozier Tavern (S108042004800397)

U.S. DEPARTMENT OF INTERIOR AND GEOLOGICAL SURVEY
GEOLOGICAL SURVEY
WASHINGTON, D.C. 20508

DATE OF SURVEY: 1938
LOCALITY: Thomas Pratt House
COUNTY: York
STATE: South Carolina

NAME OF PROPERTY: Thomas Pratt House
OWNER: Thomas Pratt
ADDRESS: York, South Carolina

CLASSIFICATION: Residential
TYPE: Single House

ARCHITECTURAL CHARACTER: Colonial Revival
CONSTRUCTION: Brick
MATERIALS: Brick, Wood

RELATIONSHIP TO SURROUNDINGS: Standalone house

PREPARED BY: [Name]
DATE: [Date]

Thomas Pratt House (S108042005200042)

U.S. DEPARTMENT OF INTERIOR AND GEOLOGICAL SURVEY
GEOLOGICAL SURVEY
WASHINGTON, D.C. 20508

DATE OF SURVEY: 1938
LOCALITY: Newberry First Baptist Church
COUNTY: York
STATE: South Carolina

NAME OF PROPERTY: Newberry First Baptist Church
OWNER: Newberry First Baptist Church
ADDRESS: Newberry, South Carolina

CLASSIFICATION: Religious
TYPE: Church

ARCHITECTURAL CHARACTER: Gothic Revival
CONSTRUCTION: Brick
MATERIALS: Brick, Wood

RELATIONSHIP TO SURROUNDINGS: Church building

PREPARED BY: [Name]
DATE: [Date]

Newberry First Baptist Church
(S108042005200060)

U.S. DEPARTMENT OF INTERIOR AND GEOLOGICAL SURVEY
GEOLOGICAL SURVEY
WASHINGTON, D.C. 20508

DATE OF SURVEY: 1938
LOCALITY: Not Named
COUNTY: York
STATE: South Carolina

NAME OF PROPERTY: Not Named
OWNER: Not Named
ADDRESS: York, South Carolina

CLASSIFICATION: Residential
TYPE: Single House

ARCHITECTURAL CHARACTER: Colonial Revival
CONSTRUCTION: Brick
MATERIALS: Brick, Wood

RELATIONSHIP TO SURROUNDINGS: Standalone house

PREPARED BY: [Name]
DATE: [Date]

Not Named (S108042005200333)

U.S. DEPARTMENT OF INTERIOR AND GEOLOGICAL SURVEY
GEOLOGICAL SURVEY
WASHINGTON, D.C. 20508

DATE OF SURVEY: 1938
LOCALITY: Dr Francis F Calmes House
COUNTY: York
STATE: South Carolina

NAME OF PROPERTY: Dr Francis F Calmes House
OWNER: Dr Francis F Calmes
ADDRESS: York, South Carolina

CLASSIFICATION: Residential
TYPE: Single House

ARCHITECTURAL CHARACTER: Colonial Revival
CONSTRUCTION: Brick
MATERIALS: Brick, Wood

RELATIONSHIP TO SURROUNDINGS: Standalone house

PREPARED BY: [Name]
DATE: [Date]

Dr Francis F Calmes House
(S108042005300077)

U.S. DEPARTMENT OF INTERIOR AND GEOLOGICAL SURVEY
GEOLOGICAL SURVEY
WASHINGTON, D.C. 20508

DATE OF SURVEY: 1938
LOCALITY: Dr Francis F Calmes House
COUNTY: York
STATE: South Carolina

NAME OF PROPERTY: Dr Francis F Calmes House
OWNER: Dr Francis F Calmes
ADDRESS: York, South Carolina

CLASSIFICATION: Residential
TYPE: Single House

ARCHITECTURAL CHARACTER: Colonial Revival
CONSTRUCTION: Brick
MATERIALS: Brick, Wood

RELATIONSHIP TO SURROUNDINGS: Standalone house

PREPARED BY: [Name]
DATE: [Date]

Dr Francis F Calmes House
(S108042005300078)

U.S. DEPARTMENT OF INTERIOR AND GEOLOGICAL SURVEY
GEOLOGICAL SURVEY
WASHINGTON, D.C. 20508

DATE OF SURVEY: 1938
LOCALITY: John Peterson House
COUNTY: York
STATE: South Carolina

NAME OF PROPERTY: John Peterson House
OWNER: John Peterson
ADDRESS: York, South Carolina

CLASSIFICATION: Residential
TYPE: Single House

ARCHITECTURAL CHARACTER: Colonial Revival
CONSTRUCTION: Brick
MATERIALS: Brick, Wood

RELATIONSHIP TO SURROUNDINGS: Standalone house

PREPARED BY: [Name]
DATE: [Date]

John Peterson House (S108042005300096)

U.S. DEPARTMENT OF INTERIOR AND GEOLOGICAL SURVEY
GEOLOGICAL SURVEY
WASHINGTON, D.C. 20508

DATE OF SURVEY: 1938
LOCALITY: Capt John Williams House
COUNTY: York
STATE: South Carolina

NAME OF PROPERTY: Capt John Williams House
OWNER: Capt John Williams
ADDRESS: York, South Carolina

CLASSIFICATION: Residential
TYPE: Single House

ARCHITECTURAL CHARACTER: Colonial Revival
CONSTRUCTION: Brick
MATERIALS: Brick, Wood

RELATIONSHIP TO SURROUNDINGS: Standalone house

PREPARED BY: [Name]
DATE: [Date]

Capt John Williams House (S108042005300104)

U.S. DEPARTMENT OF INTERIOR AND GEOLOGICAL SURVEY
GEOLOGICAL SURVEY
WASHINGTON, D.C. 20508

DATE OF SURVEY: 1938
LOCALITY: Spearman-Hudson House
COUNTY: York
STATE: South Carolina

NAME OF PROPERTY: Spearman-Hudson House
OWNER: Spearman-Hudson
ADDRESS: York, South Carolina

CLASSIFICATION: Residential
TYPE: Single House

ARCHITECTURAL CHARACTER: Colonial Revival
CONSTRUCTION: Brick
MATERIALS: Brick, Wood

RELATIONSHIP TO SURROUNDINGS: Standalone house

PREPARED BY: [Name]
DATE: [Date]

Spearman-Hudson House (S108042005300107)

U.S. DEPARTMENT OF INTERIOR AND GEOLOGICAL SURVEY
GEOLOGICAL SURVEY
WASHINGTON, D.C. 20508

DATE OF SURVEY: 1938
LOCALITY: Old Blair Place, Outloge
COUNTY: York
STATE: South Carolina

NAME OF PROPERTY: Old Blair Place, Outloge
OWNER: Old Blair Place, Outloge
ADDRESS: York, South Carolina

CLASSIFICATION: Residential
TYPE: Single House

ARCHITECTURAL CHARACTER: Colonial Revival
CONSTRUCTION: Brick
MATERIALS: Brick, Wood

RELATIONSHIP TO SURROUNDINGS: Standalone house

PREPARED BY: [Name]
DATE: [Date]

Old Blair Place, Outloge (S108042005300111)

U.S. DEPARTMENT OF INTERIOR AND GEOLOGICAL SURVEY
GEOLOGICAL SURVEY
WASHINGTON, D.C. 20508

DATE OF SURVEY: 1938
LOCALITY: Levi Stephen Wheeler House
COUNTY: York
STATE: South Carolina

NAME OF PROPERTY: Levi Stephen Wheeler House
OWNER: Levi Stephen Wheeler
ADDRESS: York, South Carolina

CLASSIFICATION: Residential
TYPE: Single House

ARCHITECTURAL CHARACTER: Colonial Revival
CONSTRUCTION: Brick
MATERIALS: Brick, Wood

RELATIONSHIP TO SURROUNDINGS: Standalone house

PREPARED BY: [Name]
DATE: [Date]

Levi Stephen Wheeler House
(S108042005300130)

U.S. DEPARTMENT OF INTERIOR AND GEOLOGICAL SURVEY
GEOLOGICAL SURVEY
WASHINGTON, D.C. 20508

DATE OF SURVEY: 1938
LOCALITY: Noah Moore House
COUNTY: York
STATE: South Carolina

NAME OF PROPERTY: Noah Moore House
OWNER: Noah Moore
ADDRESS: York, South Carolina

CLASSIFICATION: Residential
TYPE: Single House

ARCHITECTURAL CHARACTER: Colonial Revival
CONSTRUCTION: Brick
MATERIALS: Brick, Wood

RELATIONSHIP TO SURROUNDINGS: Standalone house

PREPARED BY: [Name]
DATE: [Date]

Noah Moore House (S108042005300143)

U.S. DEPARTMENT OF INTERIOR AND GEOLOGICAL SURVEY
GEOLOGICAL SURVEY
WASHINGTON, D.C. 20508

DATE OF SURVEY: 1938
LOCALITY: Not Named
COUNTY: York
STATE: South Carolina

NAME OF PROPERTY: Not Named
OWNER: Not Named
ADDRESS: York, South Carolina


CLASSIFICATION: Residential
TYPE: Single House

ARCHITECTURAL CHARACTER: Colonial Revival
CONSTRUCTION: Brick
MATERIALS: Brick, Wood


RELATIONSHIP TO SURROUNDINGS: Standalone house

PREPARED BY: [Name]
DATE: [Date]


Not Named (S108042005300148)




Henry Dominick House & Outbuildings
(S108042005300150)



Dominick-Fulmer House (S108042005300158)




John Adam Boland, Sr House, outbldg
(S108042005300177)




George (Guinea) Shealy Home, Bldgs
(S108042005300181)




Capt George Epting House & Outbuildings
(S108042005300204)




Not Named (S108042005300208)



Crossroads Baptist Church (S108042005300226)




Gilliam House (S108042005400008)




William Glenn Mayes House
(S108042005400014)



Not Named (S108042005400034)



Thompson-Alewine House (S108042005400040)



John Wicker House (S108042005400049)



Govan Luther Sease House & Gin House
(S108042005400056)



Not Named (S108042005400068)



Not Named (S108042005400082)



Not Named (S108042005400092)



The Oaks (S108042005400097)



Gilder-Senn House (S108042005400109)



Lyles House Barn (S108042005400133)



Hardy House (S108042005400135)



Not Named (S108042005500028)



Alexander-Hill House (S108042005500041)



Not Named (S108042005500072)




Not Named (S108042005600237)



Woodland Cemetery, Cemetery Hill
(S108042005700116)



Not Named (S108042005700313)



Soapstone church Cemetery
(S108042005800066)




Old Kelly Mill House (S108042005800088)




Not Named (S108042005800092)




Stewart House (S108042005800111)




Buckner Hagood House (S108042005800143)




Hebrew Benevolent Soc. Cemetery
(S108042005900260)



Elliott College (S108042006200199)



Elliott College (S108042006200200)



Legare College (S108042006200209)



Legare College (S108042006200210)



Lieber House (S108042006200211)



Lieber College (S108042006200212)



Pinckney College (S108042006200230)



Pinckney College (S108042006200231)



Laurelwood (S108042006300092)



Not Named (S108042006300095)



Zion Episcopal Church Parsonage
(S108042006300098)



Julia Clarkson House (S108042006300119)



Rainey Webber House (S108042006300120)



Chappell House (S108042006300147)



Gracey Adams Davis House
(S108042006300171)



Jesse Bouknight House (S108042006300172)

U.S. DEPARTMENT OF INTERIOR AND BUREAU OF LAND MANAGEMENT
STATE OF SOUTH CAROLINA
MILLEDGE LIDLER HOUSE
COUNTY: YORK
SECTION: 10
TOWNSHIP: 10
RANGE: 10
ACRES: 10.00
DESCRIPTION: This is a two-story brick house with a gambrel roof, built in 1850. It is located on the east side of the road, north of the intersection of the road and the creek. The house is in good condition and is a fine example of the architecture of the period.

Milledge Lidler House (S108042006300183)

U.S. DEPARTMENT OF INTERIOR AND BUREAU OF LAND MANAGEMENT
STATE OF SOUTH CAROLINA
"ALWEHAV"
COUNTY: YORK
SECTION: 10
TOWNSHIP: 10
RANGE: 10
ACRES: 10.00
DESCRIPTION: This is a two-story brick house with a gambrel roof, built in 1850. It is located on the east side of the road, north of the intersection of the road and the creek. The house is in good condition and is a fine example of the architecture of the period.

"Alwehav" (S108042006300192)

U.S. DEPARTMENT OF INTERIOR AND BUREAU OF LAND MANAGEMENT
STATE OF SOUTH CAROLINA
GOODWILL PLANTATION
COUNTY: YORK
SECTION: 10
TOWNSHIP: 10
RANGE: 10
ACRES: 10.00
DESCRIPTION: This is a two-story brick house with a gambrel roof, built in 1850. It is located on the east side of the road, north of the intersection of the road and the creek. The house is in good condition and is a fine example of the architecture of the period.

Goodwill Plantation (S108042006300193)

U.S. DEPARTMENT OF INTERIOR AND BUREAU OF LAND MANAGEMENT
STATE OF SOUTH CAROLINA
FISHER-WINGO HOUSE
COUNTY: YORK
SECTION: 10
TOWNSHIP: 10
RANGE: 10
ACRES: 10.00
DESCRIPTION: This is a two-story brick house with a gambrel roof, built in 1850. It is located on the east side of the road, north of the intersection of the road and the creek. The house is in good condition and is a fine example of the architecture of the period.

Fisher-Wingo House (S108042006500011)

U.S. DEPARTMENT OF INTERIOR AND BUREAU OF LAND MANAGEMENT
STATE OF SOUTH CAROLINA
WESTMORELAND HOUSE
COUNTY: YORK
SECTION: 10
TOWNSHIP: 10
RANGE: 10
ACRES: 10.00
DESCRIPTION: This is a two-story brick house with a gambrel roof, built in 1850. It is located on the east side of the road, north of the intersection of the road and the creek. The house is in good condition and is a fine example of the architecture of the period.

Westmoreland House (S108042006500016)

U.S. DEPARTMENT OF INTERIOR AND BUREAU OF LAND MANAGEMENT
STATE OF SOUTH CAROLINA
AGNEW LEONARD HOUSE
COUNTY: YORK
SECTION: 10
TOWNSHIP: 10
RANGE: 10
ACRES: 10.00
DESCRIPTION: This is a two-story brick house with a gambrel roof, built in 1850. It is located on the east side of the road, north of the intersection of the road and the creek. The house is in good condition and is a fine example of the architecture of the period.

Agnew Leonard House (S108042006500042)

U.S. DEPARTMENT OF INTERIOR AND BUREAU OF LAND MANAGEMENT
STATE OF SOUTH CAROLINA
DIXIE HALL
COUNTY: YORK
SECTION: 10
TOWNSHIP: 10
RANGE: 10
ACRES: 10.00
DESCRIPTION: This is a two-story brick house with a gambrel roof, built in 1850. It is located on the east side of the road, north of the intersection of the road and the creek. The house is in good condition and is a fine example of the architecture of the period.

Dixie Hall (S108042006600315)

U.S. DEPARTMENT OF INTERIOR AND BUREAU OF LAND MANAGEMENT
STATE OF SOUTH CAROLINA
KENDRICK-WILDER
COUNTY: YORK
SECTION: 10
TOWNSHIP: 10
RANGE: 10
ACRES: 10.00
DESCRIPTION: This is a two-story brick house with a gambrel roof, built in 1850. It is located on the east side of the road, north of the intersection of the road and the creek. The house is in good condition and is a fine example of the architecture of the period.

Kendrick-Wilder (S108042006600325)

U.S. DEPARTMENT OF INTERIOR AND BUREAU OF LAND MANAGEMENT
STATE OF SOUTH CAROLINA
NOT NAMED
COUNTY: YORK
SECTION: 10
TOWNSHIP: 10
RANGE: 10
ACRES: 10.00
DESCRIPTION: This is a two-story brick house with a gambrel roof, built in 1850. It is located on the east side of the road, north of the intersection of the road and the creek. The house is in good condition and is a fine example of the architecture of the period.

Not Named (S108042006600330)

U.S. DEPARTMENT OF INTERIOR AND BUREAU OF LAND MANAGEMENT
STATE OF SOUTH CAROLINA
ML LAWRENCE HOUSE
COUNTY: YORK
SECTION: 10
TOWNSHIP: 10
RANGE: 10
ACRES: 10.00
DESCRIPTION: This is a two-story brick house with a gambrel roof, built in 1850. It is located on the east side of the road, north of the intersection of the road and the creek. The house is in good condition and is a fine example of the architecture of the period.

ML Lawrence House (S108042006600343)

U.S. DEPARTMENT OF INTERIOR AND BUREAU OF LAND MANAGEMENT
STATE OF SOUTH CAROLINA
MAVERICK HOUSE
COUNTY: YORK
SECTION: 10
TOWNSHIP: 10
RANGE: 10
ACRES: 10.00
DESCRIPTION: This is a two-story brick house with a gambrel roof, built in 1850. It is located on the east side of the road, north of the intersection of the road and the creek. The house is in good condition and is a fine example of the architecture of the period.

Maverick House (S108042006700012)

U.S. DEPARTMENT OF INTERIOR AND BUREAU OF LAND MANAGEMENT
STATE OF SOUTH CAROLINA
THE PARSONAGE
COUNTY: YORK
SECTION: 10
TOWNSHIP: 10
RANGE: 10
ACRES: 10.00
DESCRIPTION: This is a two-story brick house with a gambrel roof, built in 1850. It is located on the east side of the road, north of the intersection of the road and the creek. The house is in good condition and is a fine example of the architecture of the period.

The Parsonage (S108042006700014)

110 North Congress Street (S108042007000066)

Herndon House (S108042007000084)

110 East Liberty Street (S108042007000115)

McNeel Hotel (S108042007000136)

Wheeler House (S108042007000148)

Witherspoon-Hunter House
(S108042007000152)

Vaucuse- Type A (S108042007000320)


Williams Cemetery (S108042007500317)

Belvedere Farms; Selwood (S108042007500381)

Pascalina; Pascalis. Co House
(S108042007500410)

Weeks-Kitchings House; Weeks Tank, House;
Weeks, Judd, House (S108042007500413)

Not Named (S108042007600123)



Mt Beulah Baptist Church Cemetery
(S108042007600438)



Chapel of Ease/ White Church Cemetery
(S108042007700047)



Sams House (S108042007700076)



Sam's Dikes (S108042007700079)




Isaac Fripp House Ruins (S108042007700092)




Lands End Road Toby Ruins
(S108042007700100)



Not Named (S108042007700130)



The William Fripp House (S108042007700227)



John Blytherwood House (S108042007700231)



Not Named (S108042007700247)



Henry McKee House (S108042007700303)



Fripp House (S108042007700407)



Berea Methodist Church Cemetery
(S108042007700432)



Rehobeth Methodist Church Cemetery
(S108042007700466)



Gaillard, Bartholomew, House
(S108042007800047)



South Mulberry Plantation House
(S108042007800092)



Mt. Olivet Baptist Church Cemetery
(S108042007800137)



Kensington Plantation, Overseer's House
(S108042007800167)



Blessing Plantation, The, House
(S108042007800201)



Blake Cemetery (S108042007800225)



Taveau Church (S108042007800237)



Indian Field Plt., Summer House
(S108042007800393)



Waring, Dr. Morton, House
(S108042007800395)



Apple Old Field Cemetery (S108042007900046)

