



Unknown ()



Unknown ()



Unknown ()



Unknown ()

McCoy, Benjamin, house (0009)

Wyoming (0069)

unidentified house (0212)

unidentified cemetery (0238)

Madden House (0283)

Milwee Plantation (0414)

Gibbs, Reverend John House (0492)

Word-Humphries-Childress House (0568)

Heath House (0819)

Higgins, Francis House/Caldwell-Higgins House (0897)

Armstrong-Shirley-Pinson House (0969)

Coker Spring (03_0004)

Battery Plantation Outbuilding (025-549)

Talbird House (025-762)

Lambeth House (025-797)

Lucius Cuthbert House (025-1028)

Rhett House (025-1076)

William Fickling House (025-1109)

[unknown] (025-1227)

Fuller Hermitage Plantation Outbuilding (025-1405)

Fuller Hermitage Plantation Outbuilding
(025-1405)

[unknown] (025-1409)

Williman Island Causeway (120-189)

Carroll Place; Koger House (420-6)

Cypress Campground Tabernac (429-2)

St. George Cemetery (440-759)

[unknown] (453)

Old House Graveyard (487-1416)

Gelzer House (496-449)

Gelzer House (496-451)

[unknown] (523-492)

Green Point Plantation Ricefields (551-289)

Nieuport Plantation Ricefields (551-291.01)



William-Earle House (727)

Chesnut, James and Mary Boykin, house (1134)

McDowell, house (1223)

Chesnut Cemetery (1718)

[unknown] (1758)

house, unidentified (2216)

Unknown (3438)

Raines House (4801)



Campbell-Jackson-Funderburk H.
(S108042000003495)



Reid-Thurman Wannamaker House
(S108042000003547)



Enfield (S108042000003572)



Slave dwelling (S10804200003599)



Shed (S10804200003607)



Duvall House (S10804200003658)



Lyceum (S10804200003684)



Inglis-Mclver Law Office (S10804200003686)



Blank (S108042001100097)



72-A, 75 TAYLOR, 81, 82 Church St. (S108042001100161)



77 TAYLOR, 78, 79 ICO CANAL (S108042001100163)



Burntowntown Cemetery (S108042001200078)



Talatha Baptist Church & Cemetery (S108042001300064)



Not Named (S108042001300133)



Kirkland Church, Smyrna Baptist Church (S108042001300161)

Not Named (S108042001300187)

Not Named (S108042001300192)

Cohen Homeplace (S108042001300194)

Poliakoff House (S108042001400020)

Marshalsea (S108042001400088)

Unknown (S108042001400124)

John Ashley House (S108042001600075)


Unknown (S108042001600076)

Scheper House (S108042001600095)

Unknown (S108042001600097)

Unknown (S108042001600119)

Unknown (S108042001600166)



Seabrook House (S108042001600176)



Puritan Farm (S108042001600293)



Zante (S108042001600297)



Unknown (S108042001700037)



Unknown (S108042001700092)



Unknown (S108042001800069)




Unknown (S108042001800149)



First Baptist Church of Charleston (S108042001800162)



Unknown (S108042001800203)



Governor William Aiken House (S108042001900097)



Unknown (S108042001900250)



Unknown (S108042001900252)

U.S. DEPARTMENT OF AGRICULTURE AND FORESTRY
 OFFICE OF THE ASSISTANT SECRETARY FOR FORESTRY
 FORESTRY SERVICE
 1415 NORTH MEADOW DRIVE
 SUITE 100
 WASHINGTON, DC 20250-5040
 TEL: (202) 858-6100
 FAX: (202) 858-6101
 WWW: www.forestservice.gov

Unknown (S108042001900254)

U.S. DEPARTMENT OF AGRICULTURE AND FORESTRY
 OFFICE OF THE ASSISTANT SECRETARY FOR FORESTRY
 FORESTRY SERVICE
 1415 NORTH MEADOW DRIVE
 SUITE 100
 WASHINGTON, DC 20250-5040
 TEL: (202) 858-6100
 FAX: (202) 858-6101
 WWW: www.forestservice.gov

Unknown (S108042001900273)

U.S. DEPARTMENT OF AGRICULTURE AND FORESTRY
 OFFICE OF THE ASSISTANT SECRETARY FOR FORESTRY
 FORESTRY SERVICE
 1415 NORTH MEADOW DRIVE
 SUITE 100
 WASHINGTON, DC 20250-5040
 TEL: (202) 858-6100
 FAX: (202) 858-6101
 WWW: www.forestservice.gov

Unknown (S108042001900276)

U.S. DEPARTMENT OF AGRICULTURE AND FORESTRY
 OFFICE OF THE ASSISTANT SECRETARY FOR FORESTRY
 FORESTRY SERVICE
 1415 NORTH MEADOW DRIVE
 SUITE 100
 WASHINGTON, DC 20250-5040
 TEL: (202) 858-6100
 FAX: (202) 858-6101
 WWW: www.forestservice.gov

Unknown (S108042002000017)

U.S. DEPARTMENT OF AGRICULTURE AND FORESTRY
 OFFICE OF THE ASSISTANT SECRETARY FOR FORESTRY
 FORESTRY SERVICE
 1415 NORTH MEADOW DRIVE
 SUITE 100
 WASHINGTON, DC 20250-5040
 TEL: (202) 858-6100
 FAX: (202) 858-6101
 WWW: www.forestservice.gov

Unknown (S108042002100060)

U.S. DEPARTMENT OF AGRICULTURE AND FORESTRY
 OFFICE OF THE ASSISTANT SECRETARY FOR FORESTRY
 FORESTRY SERVICE
 1415 NORTH MEADOW DRIVE
 SUITE 100
 WASHINGTON, DC 20250-5040
 TEL: (202) 858-6100
 FAX: (202) 858-6101
 WWW: www.forestservice.gov

Unknown (S108042002200265)

U.S. DEPARTMENT OF AGRICULTURE AND FORESTRY
 OFFICE OF THE ASSISTANT SECRETARY FOR FORESTRY
 FORESTRY SERVICE
 1415 NORTH MEADOW DRIVE
 SUITE 100
 WASHINGTON, DC 20250-5040
 TEL: (202) 858-6100
 FAX: (202) 858-6101
 WWW: www.forestservice.gov

Leland House (S108042002300042)

U.S. DEPARTMENT OF AGRICULTURE AND FORESTRY
 OFFICE OF THE ASSISTANT SECRETARY FOR FORESTRY
 FORESTRY SERVICE
 1415 NORTH MEADOW DRIVE
 SUITE 100
 WASHINGTON, DC 20250-5040
 TEL: (202) 858-6100
 FAX: (202) 858-6101
 WWW: www.forestservice.gov

DuPre House (S108042002300047)

U.S. DEPARTMENT OF AGRICULTURE AND FORESTRY
 OFFICE OF THE ASSISTANT SECRETARY FOR FORESTRY
 FORESTRY SERVICE
 1415 NORTH MEADOW DRIVE
 SUITE 100
 WASHINGTON, DC 20250-5040
 TEL: (202) 858-6100
 FAX: (202) 858-6101
 WWW: www.forestservice.gov

Unknown (S108042002700060)

U.S. DEPARTMENT OF AGRICULTURE AND FORESTRY
 OFFICE OF THE ASSISTANT SECRETARY FOR FORESTRY
 FORESTRY SERVICE
 1415 NORTH MEADOW DRIVE
 SUITE 100
 WASHINGTON, DC 20250-5040
 TEL: (202) 858-6100
 FAX: (202) 858-6101
 WWW: www.forestservice.gov

Unknown (S108042002700086)

U.S. DEPARTMENT OF AGRICULTURE AND FORESTRY
 OFFICE OF THE ASSISTANT SECRETARY FOR FORESTRY
 FORESTRY SERVICE
 1415 NORTH MEADOW DRIVE
 SUITE 100
 WASHINGTON, DC 20250-5040
 TEL: (202) 858-6100
 FAX: (202) 858-6101
 WWW: www.forestservice.gov

Wyoming (S108042002700100)

U.S. DEPARTMENT OF AGRICULTURE AND FORESTRY
 OFFICE OF THE ASSISTANT SECRETARY FOR FORESTRY
 FORESTRY SERVICE
 1415 NORTH MEADOW DRIVE
 SUITE 100
 WASHINGTON, DC 20250-5040
 TEL: (202) 858-6100
 FAX: (202) 858-6101
 WWW: www.forestservice.gov

Unknown (S108042002700102)

Form with fields: SITE NO., COUNTY, CITY, ZIP CODE, ADDRESS, CITY OF CONSTRUCTION, RECEIPT NO., RECEIPT DATE, RECEIPT TIME, RECEIPT PLACE, RECEIPT BY, RECEIPT FOR, RECEIPT VALUE, RECEIPT TYPE, RECEIPT STATUS, RECEIPT COMMENTS.

Unknown (S108042002700103)

Form with fields: SITE NO., COUNTY, CITY, ZIP CODE, ADDRESS, CITY OF CONSTRUCTION, RECEIPT NO., RECEIPT DATE, RECEIPT TIME, RECEIPT PLACE, RECEIPT BY, RECEIPT FOR, RECEIPT VALUE, RECEIPT TYPE, RECEIPT STATUS, RECEIPT COMMENTS.

Unknown (S108042002700104)

Form with fields: SITE NO., COUNTY, CITY, ZIP CODE, ADDRESS, CITY OF CONSTRUCTION, RECEIPT NO., RECEIPT DATE, RECEIPT TIME, RECEIPT PLACE, RECEIPT BY, RECEIPT FOR, RECEIPT VALUE, RECEIPT TYPE, RECEIPT STATUS, RECEIPT COMMENTS.

Unknown (S108042002700105)

Form with fields: SITE NO., COUNTY, CITY, ZIP CODE, ADDRESS, CITY OF CONSTRUCTION, RECEIPT NO., RECEIPT DATE, RECEIPT TIME, RECEIPT PLACE, RECEIPT BY, RECEIPT FOR, RECEIPT VALUE, RECEIPT TYPE, RECEIPT STATUS, RECEIPT COMMENTS.

Unknown (S108042002700109)

Form with fields: SITE NO., COUNTY, CITY, ZIP CODE, ADDRESS, CITY OF CONSTRUCTION, RECEIPT NO., RECEIPT DATE, RECEIPT TIME, RECEIPT PLACE, RECEIPT BY, RECEIPT FOR, RECEIPT VALUE, RECEIPT TYPE, RECEIPT STATUS, RECEIPT COMMENTS.

Unknown (S108042002700112)

Form with fields: SITE NO., COUNTY, CITY, ZIP CODE, ADDRESS, CITY OF CONSTRUCTION, RECEIPT NO., RECEIPT DATE, RECEIPT TIME, RECEIPT PLACE, RECEIPT BY, RECEIPT FOR, RECEIPT VALUE, RECEIPT TYPE, RECEIPT STATUS, RECEIPT COMMENTS.

Unknown (S108042002700118)

Form with fields: SITE NO., COUNTY, CITY, ZIP CODE, ADDRESS, CITY OF CONSTRUCTION, RECEIPT NO., RECEIPT DATE, RECEIPT TIME, RECEIPT PLACE, RECEIPT BY, RECEIPT FOR, RECEIPT VALUE, RECEIPT TYPE, RECEIPT STATUS, RECEIPT COMMENTS.

ENFIELD (S108042002700128)

Form with fields: SITE NO., COUNTY, CITY, ZIP CODE, ADDRESS, CITY OF CONSTRUCTION, RECEIPT NO., RECEIPT DATE, RECEIPT TIME, RECEIPT PLACE, RECEIPT BY, RECEIPT FOR, RECEIPT VALUE, RECEIPT TYPE, RECEIPT STATUS, RECEIPT COMMENTS.

LAFAYETTE HOUSE (S108042002700137)

Form with fields: SITE NO., COUNTY, CITY, ZIP CODE, ADDRESS, CITY OF CONSTRUCTION, RECEIPT NO., RECEIPT DATE, RECEIPT TIME, RECEIPT PLACE, RECEIPT BY, RECEIPT FOR, RECEIPT VALUE, RECEIPT TYPE, RECEIPT STATUS, RECEIPT COMMENTS.

LYCEUM MUSEUM (S108042002700138)

Form with fields: SITE NO., COUNTY, CITY, ZIP CODE, ADDRESS, CITY OF CONSTRUCTION, RECEIPT NO., RECEIPT DATE, RECEIPT TIME, RECEIPT PLACE, RECEIPT BY, RECEIPT FOR, RECEIPT VALUE, RECEIPT TYPE, RECEIPT STATUS, RECEIPT COMMENTS.


OLD PRESBYTERIAN MANSE (S108042002700140)

Form with fields: SITE NO., COUNTY, CITY, ZIP CODE, ADDRESS, CITY OF CONSTRUCTION, RECEIPT NO., RECEIPT DATE, RECEIPT TIME, RECEIPT PLACE, RECEIPT BY, RECEIPT FOR, RECEIPT VALUE, RECEIPT TYPE, RECEIPT STATUS, RECEIPT COMMENTS.


CHARLIE MANGUM HOUSE (S108042002700249)

Form with fields: SITE NO., COUNTY, CITY, ZIP CODE, ADDRESS, CITY OF CONSTRUCTION, RECEIPT NO., RECEIPT DATE, RECEIPT TIME, RECEIPT PLACE, RECEIPT BY, RECEIPT FOR, RECEIPT VALUE, RECEIPT TYPE, RECEIPT STATUS, RECEIPT COMMENTS.

TOM SPENCER HOUSE (S108042002700288)



The Bluff Plantation (S108042002800175)




Unknown (S108042002800179)



The Little Library (S108042002800190)



Unknown (S108042002800205)



Thomas Hart House (S108042003100141)



CROLY HILL (S108042003100287)



Unknown (S108042003300068)




Unknown (S108042003300071)



Gelzer Brothers House (S108042003300302)



GELZER-STEWART HOUSE (S108042003300304)



Thompson House (S108042003400026)



Hunter-Rion House (S108042003400313)



Vaughan's Stage Coach Stop
(S108042003400322)



Long House (S108042003400369)



Kirkpatrick House (S108042003500081)



James Henry Carlisle House
(S108042003500118)



Robert Brice House (S108042003500132)



Cathcart House (S108042003500138)



Dr. W. K. Turner House (1834-1885)
(S108042003500200)



Unknown (S108042003500210)



Unknown (S108042003500221)



Unknown (S108042003500226)



Unknown (S108042003500243)



Dawkins House (S108042003500246)



McGill House (S108042003500250)



Crowder House (William J.)
(S108042003500266)



Jackie McClain House (S108042003500276)



Colvin-Dickey House (S108042003600001)



Stone-Jenkins-McLurkin House
(S108042003600004)



Thompson House (S108042003600027)



Wiley Fitz Coleman House
(S108042003600031)



POST-ELLERBE HOUSE
(S108042003600333)



Beneventum Plantation
(S108042003700013)



Unknown (S108042003700042)



Ramsay Grove (S108042003700055)



Rice Hope Plantation (S108042003700058)

U.S. DEPARTMENT OF AGRICULTURE
 STATE OF MISSISSIPPI
 MISSISSIPPI ARCHIVES
 CAMPBELL MILL & HILLER'S HOUSE
 (S108042003700082)

U.S. DEPARTMENT OF AGRICULTURE
 STATE OF MISSISSIPPI
 MISSISSIPPI ARCHIVES
 POINSETT BRIDGE (S108042003700092)

U.S. DEPARTMENT OF AGRICULTURE
 STATE OF MISSISSIPPI
 MISSISSIPPI ARCHIVES
 BRUCE HOUSE (S108042003700236)

U.S. DEPARTMENT OF AGRICULTURE
 STATE OF MISSISSIPPI
 MISSISSIPPI ARCHIVES
 OLD 96 & STAR FORT
 (S108042003700248)


U.S. DEPARTMENT OF AGRICULTURE
 STATE OF MISSISSIPPI
 MISSISSIPPI ARCHIVES
 STONY POINT (S108042003700324)

U.S. DEPARTMENT OF AGRICULTURE
 STATE OF MISSISSIPPI
 MISSISSIPPI ARCHIVES
 BRIGHTON STORE (S108042003800272)

U.S. DEPARTMENT OF AGRICULTURE
 STATE OF MISSISSIPPI
 MISSISSIPPI ARCHIVES
 POCOTALIGO (S108042004000155)

U.S. DEPARTMENT OF AGRICULTURE
 STATE OF MISSISSIPPI
 MISSISSIPPI ARCHIVES
 MCCASKILL HOUSE (S108042004000180)


U.S. DEPARTMENT OF AGRICULTURE
 STATE OF MISSISSIPPI
 MISSISSIPPI ARCHIVES
 MULBERRY PLANTATION (S108042004000185)



U.S. DEPARTMENT OF AGRICULTURE
 STATE OF MISSISSIPPI
 MISSISSIPPI ARCHIVES
 THE GRANGE HALL (S108042004000200)

U.S. DEPARTMENT OF AGRICULTURE
 STATE OF MISSISSIPPI
 MISSISSIPPI ARCHIVES
 LIBERTY HILL HISTORIC DISTRICT
 (S108042004000203)


U.S. DEPARTMENT OF AGRICULTURE
 STATE OF MISSISSIPPI
 MISSISSIPPI ARCHIVES
 LIBERTY HILL POST OFFICE (S108042004000205)



James Miller House (S108042004200154)



Heath House (S108042004400150)




Geroge Davidson House (S108042004600025)




The Beeks-Balentine House (S108042004600312)




Captain Sam Bryson House (S108042004600329)



The Abraham Cook House (S108042004600340)




Langston Baptist Church and Cemetery (S108042004700029)




William McGowan House (S108042004700035)



Olds Field Church (S108042004700047)




The Reedy River Electric CO (S108042004700059)



The Sullivan House, Tumbling (S108042004700071)



Jared Law House (S108042004800079)



Ballentine-Cohen-Shealy-Slocum House
(S108042004800175)



Dr DM Crosson House
(S108042004800221)



Post Office, Lexington Courthouse
(S108042004800333)

Adam Efird House (S108042004800362)




Levi Gunter House (S108042004800398)




Ransom Shull House (S108042004800401)



Dog Trot (S108042005000052)



Crosland House (S108042005100269)




Ellerbe House (S108042005100277)



Not Named (S108042005100286)



Not Named (S108042005100297)



Not Named (S108042005100306)

U.S. DEPARTMENT OF INTERIOR AND GEOLOGICAL SURVEY
 GEOLOGICAL SURVEY
 OFFICE OF LAND MANAGEMENT
 LAND ACQUISITION SECTION
 WASHINGTON, D.C. 20242

DATE: 10/1/50
 COUNTY: Calhoun
 STATE: Md.

SECTION: 10
 TOWNSHIP: 10N
 RANGE: 10E

ACRES: 100.00

OWNER: HERRING-JONES

PROPERTY: 100.00 ACRES OF LAND BEING OFFERED FOR SALE TO THE PUBLIC UNDER THE ACT OF MARCH 3, 1879, AS AMENDED.

REMARKS: 100.00 ACRES OF LAND BEING OFFERED FOR SALE TO THE PUBLIC UNDER THE ACT OF MARCH 3, 1879, AS AMENDED.

Calhoun (S108042005100350)

U.S. DEPARTMENT OF INTERIOR AND GEOLOGICAL SURVEY
 GEOLOGICAL SURVEY
 OFFICE OF LAND MANAGEMENT
 LAND ACQUISITION SECTION
 WASHINGTON, D.C. 20242

DATE: 10/1/50
 COUNTY: Calhoun
 STATE: Md.

SECTION: 10
 TOWNSHIP: 10N
 RANGE: 10E

ACRES: 100.00

OWNER: HERRING-JONES

PROPERTY: 100.00 ACRES OF LAND BEING OFFERED FOR SALE TO THE PUBLIC UNDER THE ACT OF MARCH 3, 1879, AS AMENDED.

REMARKS: 100.00 ACRES OF LAND BEING OFFERED FOR SALE TO THE PUBLIC UNDER THE ACT OF MARCH 3, 1879, AS AMENDED.

Herring-Jones-Calhoun House (S108042005100358)

U.S. DEPARTMENT OF INTERIOR AND GEOLOGICAL SURVEY
 GEOLOGICAL SURVEY
 OFFICE OF LAND MANAGEMENT
 LAND ACQUISITION SECTION
 WASHINGTON, D.C. 20242

DATE: 10/1/50
 COUNTY: Calhoun
 STATE: Md.

SECTION: 10
 TOWNSHIP: 10N
 RANGE: 10E

ACRES: 100.00

OWNER: MCLAURIN

PROPERTY: 100.00 ACRES OF LAND BEING OFFERED FOR SALE TO THE PUBLIC UNDER THE ACT OF MARCH 3, 1879, AS AMENDED.

REMARKS: 100.00 ACRES OF LAND BEING OFFERED FOR SALE TO THE PUBLIC UNDER THE ACT OF MARCH 3, 1879, AS AMENDED.

McLaurin House (S108042005100359)

U.S. DEPARTMENT OF INTERIOR AND GEOLOGICAL SURVEY
 GEOLOGICAL SURVEY
 OFFICE OF LAND MANAGEMENT
 LAND ACQUISITION SECTION
 WASHINGTON, D.C. 20242

DATE: 10/1/50
 COUNTY: Calhoun
 STATE: Md.

SECTION: 10
 TOWNSHIP: 10N
 RANGE: 10E

ACRES: 100.00

OWNER: HAMITER

PROPERTY: 100.00 ACRES OF LAND BEING OFFERED FOR SALE TO THE PUBLIC UNDER THE ACT OF MARCH 3, 1879, AS AMENDED.

REMARKS: 100.00 ACRES OF LAND BEING OFFERED FOR SALE TO THE PUBLIC UNDER THE ACT OF MARCH 3, 1879, AS AMENDED.

Hamiter Log Cabin (S108042005200032)

U.S. DEPARTMENT OF INTERIOR AND GEOLOGICAL SURVEY
 GEOLOGICAL SURVEY
 OFFICE OF LAND MANAGEMENT
 LAND ACQUISITION SECTION
 WASHINGTON, D.C. 20242

DATE: 10/1/50
 COUNTY: Calhoun
 STATE: Md.

SECTION: 10
 TOWNSHIP: 10N
 RANGE: 10E

ACRES: 100.00

OWNER: HIGGINS

PROPERTY: 100.00 ACRES OF LAND BEING OFFERED FOR SALE TO THE PUBLIC UNDER THE ACT OF MARCH 3, 1879, AS AMENDED.

REMARKS: 100.00 ACRES OF LAND BEING OFFERED FOR SALE TO THE PUBLIC UNDER THE ACT OF MARCH 3, 1879, AS AMENDED.

Francis B Higgins House (S108042005200053)

U.S. DEPARTMENT OF INTERIOR AND GEOLOGICAL SURVEY
 GEOLOGICAL SURVEY
 OFFICE OF LAND MANAGEMENT
 LAND ACQUISITION SECTION
 WASHINGTON, D.C. 20242

DATE: 10/1/50
 COUNTY: Calhoun
 STATE: Md.

SECTION: 10
 TOWNSHIP: 10N
 RANGE: 10E

ACRES: 100.00

OWNER: CALDWELL

PROPERTY: 100.00 ACRES OF LAND BEING OFFERED FOR SALE TO THE PUBLIC UNDER THE ACT OF MARCH 3, 1879, AS AMENDED.

REMARKS: 100.00 ACRES OF LAND BEING OFFERED FOR SALE TO THE PUBLIC UNDER THE ACT OF MARCH 3, 1879, AS AMENDED.

John Caldwell House (S108042005200090)

U.S. DEPARTMENT OF INTERIOR AND GEOLOGICAL SURVEY
 GEOLOGICAL SURVEY
 OFFICE OF LAND MANAGEMENT
 LAND ACQUISITION SECTION
 WASHINGTON, D.C. 20242

DATE: 10/1/50
 COUNTY: Calhoun
 STATE: Md.

SECTION: 10
 TOWNSHIP: 10N
 RANGE: 10E

ACRES: 100.00

OWNER: HEAD

PROPERTY: 100.00 ACRES OF LAND BEING OFFERED FOR SALE TO THE PUBLIC UNDER THE ACT OF MARCH 3, 1879, AS AMENDED.

REMARKS: 100.00 ACRES OF LAND BEING OFFERED FOR SALE TO THE PUBLIC UNDER THE ACT OF MARCH 3, 1879, AS AMENDED.

Head's Tavern (S108042005300105)

U.S. DEPARTMENT OF INTERIOR AND GEOLOGICAL SURVEY
 GEOLOGICAL SURVEY
 OFFICE OF LAND MANAGEMENT
 LAND ACQUISITION SECTION
 WASHINGTON, D.C. 20242

DATE: 10/1/50
 COUNTY: Calhoun
 STATE: Md.

SECTION: 10
 TOWNSHIP: 10N
 RANGE: 10E

ACRES: 100.00

OWNER: BROOKS-WARNER

PROPERTY: 100.00 ACRES OF LAND BEING OFFERED FOR SALE TO THE PUBLIC UNDER THE ACT OF MARCH 3, 1879, AS AMENDED.

REMARKS: 100.00 ACRES OF LAND BEING OFFERED FOR SALE TO THE PUBLIC UNDER THE ACT OF MARCH 3, 1879, AS AMENDED.

Brooks-Warner House (S108042005300152)

U.S. DEPARTMENT OF INTERIOR AND GEOLOGICAL SURVEY
 GEOLOGICAL SURVEY
 OFFICE OF LAND MANAGEMENT
 LAND ACQUISITION SECTION
 WASHINGTON, D.C. 20242

DATE: 10/1/50
 COUNTY: Calhoun
 STATE: Md.

SECTION: 10
 TOWNSHIP: 10N
 RANGE: 10E

ACRES: 100.00

OWNER: [Not Named]

PROPERTY: 100.00 ACRES OF LAND BEING OFFERED FOR SALE TO THE PUBLIC UNDER THE ACT OF MARCH 3, 1879, AS AMENDED.

REMARKS: 100.00 ACRES OF LAND BEING OFFERED FOR SALE TO THE PUBLIC UNDER THE ACT OF MARCH 3, 1879, AS AMENDED.

Not Named (S108042005300172)

U.S. DEPARTMENT OF INTERIOR AND GEOLOGICAL SURVEY
 GEOLOGICAL SURVEY
 OFFICE OF LAND MANAGEMENT
 LAND ACQUISITION SECTION
 WASHINGTON, D.C. 20242

DATE: 10/1/50
 COUNTY: Calhoun
 STATE: Md.

SECTION: 10
 TOWNSHIP: 10N
 RANGE: 10E

ACRES: 100.00

OWNER: [Not Named]

PROPERTY: 100.00 ACRES OF LAND BEING OFFERED FOR SALE TO THE PUBLIC UNDER THE ACT OF MARCH 3, 1879, AS AMENDED.

REMARKS: 100.00 ACRES OF LAND BEING OFFERED FOR SALE TO THE PUBLIC UNDER THE ACT OF MARCH 3, 1879, AS AMENDED.

Not Named (S108042005300180)

U.S. DEPARTMENT OF INTERIOR AND GEOLOGICAL SURVEY
 GEOLOGICAL SURVEY
 OFFICE OF LAND MANAGEMENT
 LAND ACQUISITION SECTION
 WASHINGTON, D.C. 20242

DATE: 10/1/50
 COUNTY: Calhoun
 STATE: Md.

SECTION: 10
 TOWNSHIP: 10N
 RANGE: 10E

ACRES: 100.00

OWNER: FAIR-RUFF

PROPERTY: 100.00 ACRES OF LAND BEING OFFERED FOR SALE TO THE PUBLIC UNDER THE ACT OF MARCH 3, 1879, AS AMENDED.

REMARKS: 100.00 ACRES OF LAND BEING OFFERED FOR SALE TO THE PUBLIC UNDER THE ACT OF MARCH 3, 1879, AS AMENDED.

Fair-Ruff House (S108042005300207)

U.S. DEPARTMENT OF INTERIOR AND GEOLOGICAL SURVEY
 GEOLOGICAL SURVEY
 OFFICE OF LAND MANAGEMENT
 LAND ACQUISITION SECTION
 WASHINGTON, D.C. 20242

DATE: 10/1/50
 COUNTY: Calhoun
 STATE: Md.

SECTION: 10
 TOWNSHIP: 10N
 RANGE: 10E

ACRES: 100.00

OWNER: MOON-DOMINICK

PROPERTY: 100.00 ACRES OF LAND BEING OFFERED FOR SALE TO THE PUBLIC UNDER THE ACT OF MARCH 3, 1879, AS AMENDED.

REMARKS: 100.00 ACRES OF LAND BEING OFFERED FOR SALE TO THE PUBLIC UNDER THE ACT OF MARCH 3, 1879, AS AMENDED.

Moon-Dominick House (S108042005300228)



Col Benjamin Maybin House
(S108042005400093)



Werts House (S108042005400101)



Lyles House Barn (S108042005400133)



Not Named (S108042005500028)



Not Named (S108042005600237)



Not Named (S108042005700313)



Old Kelly Mill House (S108042005800088)



Not Named (S108042005800092)



Stewart House (S108042005800111)




Columbia Canal (S108042005900141)




Heise-Tunander House
(S108042006000094)



Debruhl-Marshall House
(S108042006000225)



Debruhl-Marshall House
(S108042006000226)



Legare College (S108042006200209)




"Bellaire" (S108042006300083)




Congaree Baptist Church
(S108042006300086)




Zion Episcopal Church Parsonage
(S108042006300098)




Orange Hill Plantation Slave Cabins
(S108042006300108)




Julia Clarkson House (S108042006300119)




Rainey Webber House
(S108042006300120)



Gracey Adams Davis House
(S108042006300171)



"Alwehav" (S108042006300192)



Goodwill Plantation (S108042006300193)



Banks-Attaway House (S108042006400023)



Joel Inabinet House (S108042006400027)



Cummings House (S108042006600312)



Kendrick-Wilder (S108042006600325)



ML Lawrence House (S108042006600343)



Brookland Plantation (S108042006700002)



High Hills Baptist Church
(S108042006700003)



Edgehill (S108042006700005)



Not Named (S108042006700009)



Chapel and Tomb of Nathalie Delage
Sumter (S108042006700010)



Oakland (S108042006700013)



Farm Hill (S108042006700015)



Dunn House (S108042006800004)



Ballune Mill (S108042006900155)



Burrows Hall Ice House (S108042006900167)



Keels House (S108042006900173)



Rhodus-Lesnes House (S108042006900175)



Spate House (S108042006900193)



Cato's (Bratton Store) (S108042007000030)



8 College St (S108042007000041)



109 North Congress St (S108042007000065)



Herndon House (S108042007000084)




110 East Liberty Street (S108042007000115)



Bethesda Presbyterian Church (S108042007000180)



Fox, Thomas House; Fox-boatwright-Kneece House (S108042007500300)



Springs Cemetery (S108042007500354)