



Philip Porcher House ()



Unknown ()



Unknown ()



Unknown ()



Unknown ()



Unknown ()



Unknown ()



Unknown ()



Unknown ()



Col. Charles Pinckney House ()



Unknown ()



Unknown ()



Humphrey Sommers House ()



Unknown ()

Retreat Plantation (025-621)

[unknown] (025-868)

DeSaussure Store (025-915)

[unknown] (025-1389)

Fort Lyttleton (025-1404)

Hatcher Cemetery (290-301.05)

Middleton Spring House (491-4.02)

Middleton Place Rice Mill (491-4.04)

White Meeting House Cemeter (491-871)

Waring Cemetery (496-1089)

[unknown] (1427)

[unknown] (1683)



Boundary Markers (S10804200003508)



Town Greene (S10804200003685)

U.S. DEPARTMENT OF AGRICULTURE
 NATIONAL ARCHIVES
 RECORDS SECTION
 1427
 CAMPBELLTOWN, CAMPBELL TOWN,
 CAMPBELLTOWN, CAMEL TOWN, ETC.
 (S108042001100171)

Campbelltown, Campbell Town,
 Campbelltown, Camel town, etc.
 (S108042001100171)

U.S. DEPARTMENT OF AGRICULTURE
 NATIONAL ARCHIVES
 RECORDS SECTION
 1100171
 FT. GALPHIN (DREADNOUGHT), GALPHIN TRADING
 POST, GALPHINTON (S108042001100174)

Ft. Galphin (Dreadnought), Galphin Trading
 Post, Galphinton (S108042001100174)

U.S. DEPARTMENT OF AGRICULTURE
 NATIONAL ARCHIVES
 RECORDS SECTION
 1400056
 OLD REFORMER BRASS CANNON
 (S108042001400056)

OLD REFORMER BRASS CANNON
 (S108042001400056)

U.S. DEPARTMENT OF AGRICULTURE
 NATIONAL ARCHIVES
 RECORDS SECTION
 1600114
 RIVERVIEW (S108042001600114)

Riverview (S108042001600114)

U.S. DEPARTMENT OF AGRICULTURE
 NATIONAL ARCHIVES
 RECORDS SECTION
 1600286
 BATTLE OF FORT MOTTE SITE
 (S108042001600286)

Battle of Fort Motte site
 (S108042001600286)

U.S. DEPARTMENT OF AGRICULTURE
 NATIONAL ARCHIVES
 RECORDS SECTION
 1700241
 GOV. JOHN RUTLEDGE HOUSE
 (S108042001700241)


Gov. John Rutledge House
 (S108042001700241)

U.S. DEPARTMENT OF AGRICULTURE
 NATIONAL ARCHIVES
 RECORDS SECTION
 1700242
 EDWARD RUTLEDGE HOUSE
 (S108042001700242)

EDWARD RUTLEDGE HOUSE
 (S108042001700242)

U.S. DEPARTMENT OF AGRICULTURE
 NATIONAL ARCHIVES
 RECORDS SECTION
 1700246
 BLAKE TENEMENTS (S108042001700246)


Blake Tenements (S108042001700246)



Kahal Kadosh Beth Elohim Cemetery
(S108042001800248)




The Exchange & Provost
(S108042001900054)




McCrary's Tavern & Long Room
(S108042001900056)




Miles Brewton House (S108042001900264)




Branford-Horry House (S108042002000164)




St. Michael's Episcopal Church
(S108042002000165)



St. James Episcopal Church
(S108042002300208)




St. Andrews Parish Church
(S108042002300209)



Hopewell A.R.P. Church
(S108042002700089)




Unknown (S108042002700110)



Calvary Baptist Church
(S108042002800161)




Unknown (S108042003300365)



Unknown (S108042003400004)



BIG STEVENS CREEK BAPTIST CHURCH (S108042003400032)



Cork House (S108042003500186)




Unknown (S108042003500241)



Morris-Free House (S108042003500248)




Beneventum Plantation (S108042003700013)



Brookgreen Gardens; Property contains 3 former plantation sites; Brookgreen Plantation, Laurel Hill Plantation, and The Oaks (S108042003700015)




China Grove (S108042003700022)



Friendfield Village (S108042003700030)



HOPSEWEE (S108042003700038)



Kensington Plantation (S108042003700041)



Friendfield (S108042003700062)

U.S. DEPARTMENT OF AGRICULTURE
 OFFICE OF THE ASSISTANT SECRETARY FOR LAND MANAGEMENT
 LAND ACQUISITION SECTION
 WASHINGTON, D.C. 20250
 DATE: 10/15/1902
 TITLE: OLD 96 & STAR FORT
 COUNTY: ...
 STATE: ...

OLD 96 & STAR FORT
 (S108042003700248)

U.S. DEPARTMENT OF AGRICULTURE
 OFFICE OF THE ASSISTANT SECRETARY FOR LAND MANAGEMENT
 LAND ACQUISITION SECTION
 WASHINGTON, D.C. 20250
 DATE: 10/15/1902
 TITLE: COOSAWHATCHIE
 COUNTY: ...
 STATE: ...

Coosawhatchie (S108042004000153)

U.S. DEPARTMENT OF AGRICULTURE
 OFFICE OF THE ASSISTANT SECRETARY FOR LAND MANAGEMENT
 LAND ACQUISITION SECTION
 WASHINGTON, D.C. 20250
 DATE: 10/15/1902
 TITLE: POCOLATIGO
 COUNTY: ...
 STATE: ...

Pocolatigo (S108042004000155)

U.S. DEPARTMENT OF AGRICULTURE
 OFFICE OF THE ASSISTANT SECRETARY FOR LAND MANAGEMENT
 LAND ACQUISITION SECTION
 WASHINGTON, D.C. 20250
 DATE: 10/15/1902
 TITLE: TWO SISTER'S FERRY
 COUNTY: ...
 STATE: ...

Two Sister's Ferry (S108042004000165)

U.S. DEPARTMENT OF AGRICULTURE
 OFFICE OF THE ASSISTANT SECRETARY FOR LAND MANAGEMENT
 LAND ACQUISITION SECTION
 WASHINGTON, D.C. 20250
 DATE: 10/15/1902
 TITLE: BALLENTINE-COHEN-SHEALY-SLOCUM HOUSE
 COUNTY: ...
 STATE: ...

Ballentine-Cohen-Shealy-Slocum House
 (S108042004800175)

U.S. DEPARTMENT OF AGRICULTURE
 OFFICE OF THE ASSISTANT SECRETARY FOR LAND MANAGEMENT
 LAND ACQUISITION SECTION
 WASHINGTON, D.C. 20250
 DATE: 10/15/1902
 TITLE: LORICK-DERRICK LOG CABIN
 COUNTY: ...
 STATE: ...

Lorick-Derrick Log Cabin
 (S108042004800328)

U.S. DEPARTMENT OF AGRICULTURE
 OFFICE OF THE ASSISTANT SECRETARY FOR LAND MANAGEMENT
 LAND ACQUISITION SECTION
 WASHINGTON, D.C. 20250
 DATE: 10/15/1902
 TITLE: LAWRENCE CORLEY CABIN
 COUNTY: ...
 STATE: ...

Lawrence Corley Cabin
 (S108042004800365)

U.S. DEPARTMENT OF AGRICULTURE
 OFFICE OF THE ASSISTANT SECRETARY FOR LAND MANAGEMENT
 LAND ACQUISITION SECTION
 WASHINGTON, D.C. 20250
 DATE: 10/15/1902
 TITLE: GUILLEBEAU HOUSE
 COUNTY: ...
 STATE: ...

Guillebeau House (S108042005100031)

U.S. DEPARTMENT OF AGRICULTURE
 OFFICE OF THE ASSISTANT SECRETARY FOR LAND MANAGEMENT
 LAND ACQUISITION SECTION
 WASHINGTON, D.C. 20250
 DATE: 10/15/1902
 TITLE: EASTERLING FURNITURE COMPANY
 COUNTY: ...
 STATE: ...

Easterling Furniture Company
 (S108042005100276)

U.S. DEPARTMENT OF AGRICULTURE
 OFFICE OF THE ASSISTANT SECRETARY FOR LAND MANAGEMENT
 LAND ACQUISITION SECTION
 WASHINGTON, D.C. 20250
 DATE: 10/15/1902
 TITLE: FIKE-SEASE-FULMER HOUSE
 COUNTY: ...
 STATE: ...

Fike-Sease-Fulmer House
 (S108042005300169)

U.S. DEPARTMENT OF AGRICULTURE
 OFFICE OF THE ASSISTANT SECRETARY FOR LAND MANAGEMENT
 LAND ACQUISITION SECTION
 WASHINGTON, D.C. 20250
 DATE: 10/15/1902
 TITLE: KIBLER LOG CABIN
 COUNTY: ...
 STATE: ...

Kibler Log Cabin (S108042005300179)

U.S. DEPARTMENT OF AGRICULTURE
 OFFICE OF THE ASSISTANT SECRETARY FOR LAND MANAGEMENT
 LAND ACQUISITION SECTION
 WASHINGTON, D.C. 20250
 DATE: 10/15/1902
 TITLE: BYNUM-DANIEL COTTON PLACE
 COUNTY: ...
 STATE: ...

Bynum-Daniel Cotton Place
 (S108042006300106)

U.S. DEPARTMENT OF AGRICULTURE
 COUNTY: ...
 ...
 ...

William Cooper House (S108042006900153)

U.S. DEPARTMENT OF AGRICULTURE
 COUNTY: ...
 ...
 ...

Ballune Mill (S108042006900155)

U.S. DEPARTMENT OF AGRICULTURE
 COUNTY: ...
 ...
 ...

Abner Brown House (S108042006900162)

U.S. DEPARTMENT OF AGRICULTURE
 COUNTY: ...
 ...
 ...

Not Named (S108042006900169)

U.S. DEPARTMENT OF AGRICULTURE
 COUNTY: ...
 ...
 ...

Roger McGill House (S108042006900182)

U.S. DEPARTMENT OF AGRICULTURE
 COUNTY: ...
 ...
 ...

Daniel Epps House (S108042006900211)

U.S. DEPARTMENT OF AGRICULTURE
 COUNTY: ...
 ...
 ...

Smoke House at Roger Gordon House Site (S108042006900217)