



Unknown ()



Unknown ()



Unknown ()



Gaillard-Bennett House ()

unidentified house (0212)

Porter/Sims/Campbell Cemetery (0444)

Word-Humphries-Childress House (0568)

Coker Spring (03_0004)

Battery Plantation Outbuilding (025-549)

[unknown] (025-1227)

Fuller Hermitage Plantation Outbuilding
(025-1405)

Fuller Hermitage Plantation Outbuilding
(025-1405)

[unknown] (025-1409)

Williman Island Causeway (120-189)

Cypress Campground Tabernac (429-2)

St. George Cemetery (440-759)

[unknown] (453)

Old House Graveyard (487-1416)

[unknown] (523-492)

Green Point Plantation Ricefields (551-289)

Nieuport Plantation Ricefields (551-291.01)

Bear Swamp Baptist Church (604)

Rogers Cemetery (798)

Jacob Green Plantation (1124.00)

McDowell, house (1223)

Chesnut Cemetery (1718)



Shed (S10804200003607)



Coker Spring (S108042001100030)



Blank (S108042001100097)



72-A, 75 TAYLOR, 81, 82 Church St.
(S108042001100161)



77 TAYLOR, 78, 79ICO CANAL
(S108042001100163)



Burnettown Cemetery (S108042001200078)



Talatha Baptist Church & Cemetery
(S108042001300064)



Not Named (S108042001300133)



Not Named (S108042001300187)



Not Named (S108042001300192)



Poliakoff House (S108042001400020)



Elam Sharp House (S108042001400128)



Unknown (S108042001600076)



Edgar Fripp Plantation (S108042001600269)



Presqu'île (S108042001700001)



Unknown (S108042001700037)



Colonel William Washington House (S108042001700155)



Gregg House (S108042001700273)



Gregg House kitchen (S108042001700274)



Unknown (S108042001900174)



Circular Congr. Church Parish House (S108042002000169)



Joseph Manigault House (S108042002000184)

U.S. DEPARTMENT OF JUSTICE AND HISTORY
 SITE NO. 100-100-100
 COUNTY: [illegible]
 TOWNSHIP: [illegible]
 SECTION: [illegible]
 RANGE: [illegible]
 TOWNSHIP: [illegible]
 COUNTY: [illegible]
 STATE: [illegible]

Unknown (S108042002100060)

U.S. DEPARTMENT OF JUSTICE AND HISTORY
 SITE NO. 100-100-100
 COUNTY: [illegible]
 TOWNSHIP: [illegible]
 SECTION: [illegible]
 RANGE: [illegible]
 TOWNSHIP: [illegible]
 COUNTY: [illegible]
 STATE: [illegible]

Unknown (S108042002100169)

U.S. DEPARTMENT OF JUSTICE AND HISTORY
 SITE NO. 100-100-100
 COUNTY: [illegible]
 TOWNSHIP: [illegible]
 SECTION: [illegible]
 RANGE: [illegible]
 TOWNSHIP: [illegible]
 COUNTY: [illegible]
 STATE: [illegible]

Unknown (S108042002700060)

U.S. DEPARTMENT OF JUSTICE AND HISTORY
 SITE NO. 100-100-100
 COUNTY: [illegible]
 TOWNSHIP: [illegible]
 SECTION: [illegible]
 RANGE: [illegible]
 TOWNSHIP: [illegible]
 COUNTY: [illegible]
 STATE: [illegible]

Unknown (S108042002700086)

U.S. DEPARTMENT OF JUSTICE AND HISTORY
 SITE NO. 100-100-100
 COUNTY: [illegible]
 TOWNSHIP: [illegible]
 SECTION: [illegible]
 RANGE: [illegible]
 TOWNSHIP: [illegible]
 COUNTY: [illegible]
 STATE: [illegible]

Unknown (S108042002700102)

U.S. DEPARTMENT OF JUSTICE AND HISTORY
 SITE NO. 100-100-100
 COUNTY: [illegible]
 TOWNSHIP: [illegible]
 SECTION: [illegible]
 RANGE: [illegible]
 TOWNSHIP: [illegible]
 COUNTY: [illegible]
 STATE: [illegible]

Unknown (S108042002700103)

U.S. DEPARTMENT OF JUSTICE AND HISTORY
 SITE NO. 100-100-100
 COUNTY: [illegible]
 TOWNSHIP: [illegible]
 SECTION: [illegible]
 RANGE: [illegible]
 TOWNSHIP: [illegible]
 COUNTY: [illegible]
 STATE: [illegible]

Unknown (S108042002700104)

U.S. DEPARTMENT OF JUSTICE AND HISTORY
 SITE NO. 100-100-100
 COUNTY: [illegible]
 TOWNSHIP: [illegible]
 SECTION: [illegible]
 RANGE: [illegible]
 TOWNSHIP: [illegible]
 COUNTY: [illegible]
 STATE: [illegible]

Unknown (S108042002700105)

U.S. DEPARTMENT OF JUSTICE AND HISTORY
 SITE NO. 100-100-100
 COUNTY: [illegible]
 TOWNSHIP: [illegible]
 SECTION: [illegible]
 RANGE: [illegible]
 TOWNSHIP: [illegible]
 COUNTY: [illegible]
 STATE: [illegible]

Unknown (S108042002700109)

U.S. DEPARTMENT OF JUSTICE AND HISTORY
 SITE NO. 100-100-100
 COUNTY: [illegible]
 TOWNSHIP: [illegible]
 SECTION: [illegible]
 RANGE: [illegible]
 TOWNSHIP: [illegible]
 COUNTY: [illegible]
 STATE: [illegible]

Unknown (S108042002700112)

U.S. DEPARTMENT OF JUSTICE AND HISTORY
 SITE NO. 100-100-100
 COUNTY: [illegible]
 TOWNSHIP: [illegible]
 SECTION: [illegible]
 RANGE: [illegible]
 TOWNSHIP: [illegible]
 COUNTY: [illegible]
 STATE: [illegible]

Unknown (S108042002700118)

U.S. DEPARTMENT OF JUSTICE AND HISTORY
 SITE NO. 100-100-100
 COUNTY: [illegible]
 TOWNSHIP: [illegible]
 SECTION: [illegible]
 RANGE: [illegible]
 TOWNSHIP: [illegible]
 COUNTY: [illegible]
 STATE: [illegible]

CHARLIE MANGUM HOUSE
 (S108042002700249)



TOM SPENCER HOUSE
(S108042002700288)



The Bluff Plantation (S108042002800175)



Unknown (S108042003300068)



Unknown (S108042003300365)



Unknown (S108042003500226)



Crowder House (William J.)
(S108042003500266)



Colvin-Dickey House (S108042003600001)



Robert Roe Coleman House
(S108042003600007)



POST-ELLERBE HOUSE
(S108042003600333)



Beneventum Plantation
(S108042003700013)



Unknown (S108042003700042)



Ramsay Grove (S108042003700055)



Windsor Plantation (S108042003700074)




Campbell Mill & Hiller's House (S108042003700082)



Bruce House (S108042003700236)




OLD 96 & STAR FORT (S108042003700248)



Pocatigo (S108042004000155)




The Grange Hall (S108042004000200)



Liberty Hill Historic District (S108042004000203)




Liberty Hill Post Office (S108042004000205)




James Miller House (S108042004200154)



Porter/Sims/Campbell Cemetery (S108042004200227)



The Beeks-Balentine House (S108042004600312)



Olds Field Church (S108042004700047)



The Reedy River Electric CO
(S108042004700059)



Jake Frick House (S108042004800186)



Dr DM Crosson House
(S108042004800221)



Ransom Shull House (S108042004800401)



Ellerbe House (S108042005100277)



Not Named (S108042005100297)



Not Named (S108042005100306)



Calhoun (S108042005100350)



Herring-Jones-Calhoun House
(S108042005100358)



McLaurin House (S108042005100359)



Hamiter Log Cabin (S108042005200032)



Koon-Boozer House & Outbuildings
(S108042005300133)



Dr George Washington Glenn House
(S108042005400013)



Lyles House Barn (S108042005400133)



Not Named (S108042005500028)



Not Named (S108042005600237)



Not Named (S108042005700313)



Old Kelly Mill House (S108042005800088)



Not Named (S108042005800092)



Stewart House (S108042005800111)



Ruff House (S108042005800136)



Old Taylor House (S108042005800213)



Zion Episcopal Church Parsonage
(S108042006300098)



Julia Clarkson House (S108042006300119)



Rainey Webber House
(S108042006300120)



Gracy Adams Davis House
(S108042006300171)



Goodwill Plantation (S108042006300193)



ML Lawrence House (S108042006600343)



Chapel and Tomb of Nathalie Delage
Sumter (S108042006700010)



Oakland (S108042006700013)



Ballune Mill (S108042006900155)



Burrows Hall Ice House
(S108042006900167)



Spate House (S108042006900193)



8 College St (S108042007000041)



Herndon House (S108042007000084)



110 East Liberty Street
(S108042007000115)

